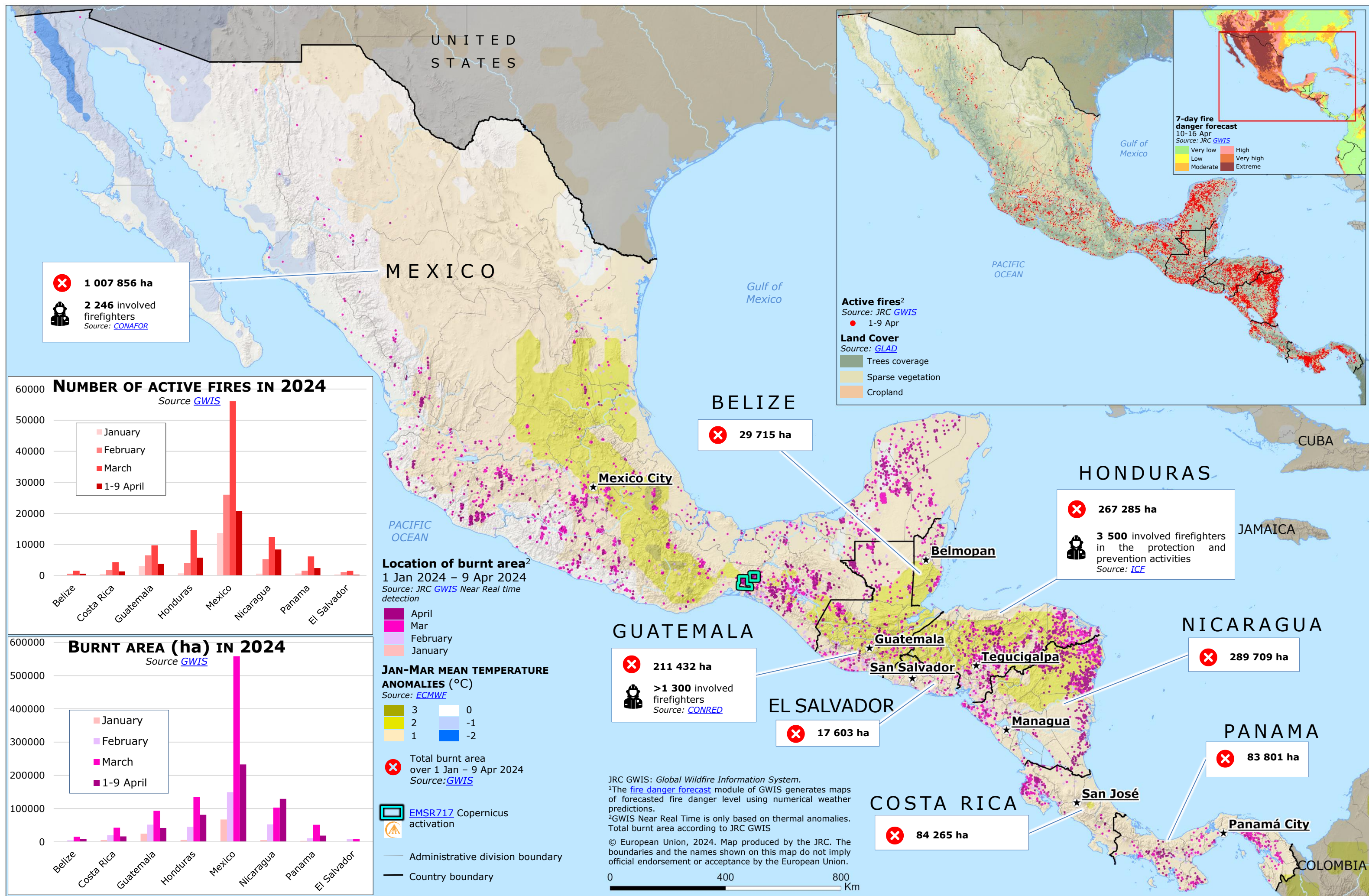


# Central America | Wildfires (1 Jan - 9 Apr 2024)



**1 007 856 ha**  
**2 246** involved firefighters  
 Source: [CONAFOR](#)

**29 715 ha**

**267 285 ha**  
**3 500** involved firefighters in the protection and prevention activities  
 Source: [ICF](#)

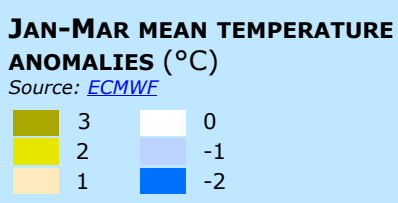
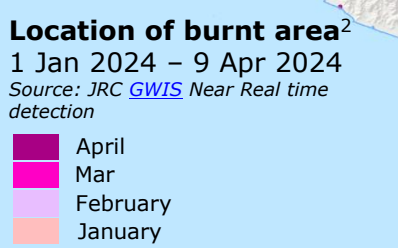
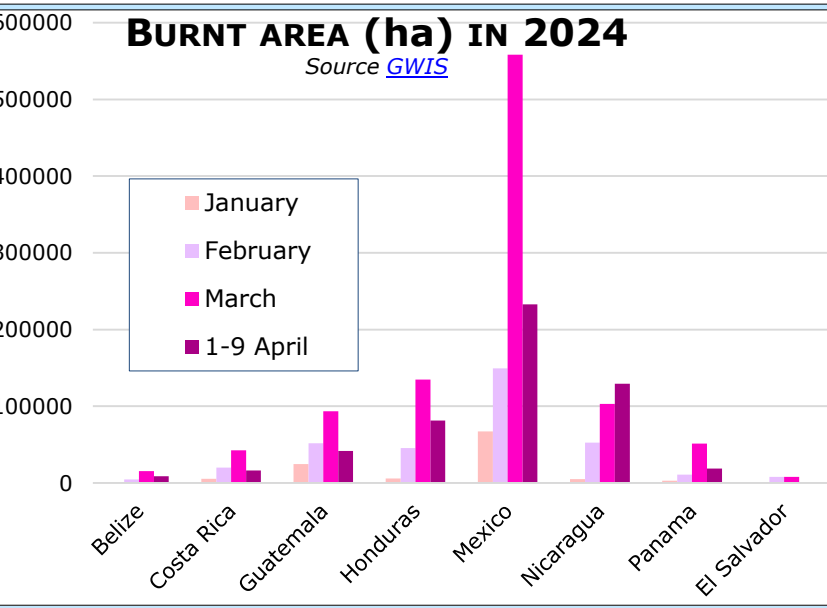
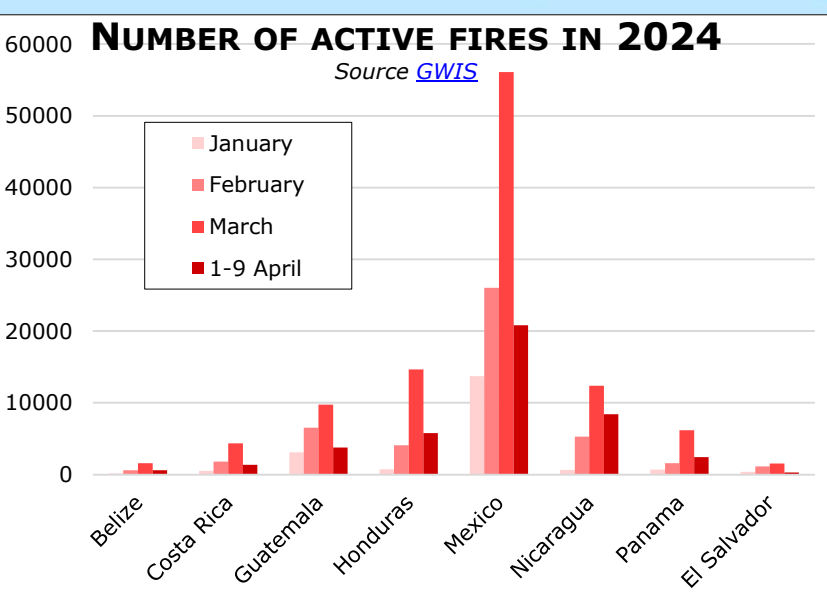
**211 432 ha**  
**>1 300** involved firefighters  
 Source: [CONRED](#)

**17 603 ha**

**289 709 ha**

**83 801 ha**

**84 265 ha**



**Total burnt area over 1 Jan – 9 Apr 2024**  
 Source: [GWIS](#)

**EMS717 Copernicus activation**

— Administrative division boundary  
 — Country boundary

JRC GWIS: *Global Wildfire Information System.*  
<sup>1</sup>The [fire danger forecast](#) module of GWIS generates maps of forecasted fire danger level using numerical weather predictions.  
<sup>2</sup>GWIS Near Real Time is only based on thermal anomalies. Total burnt area according to JRC GWIS  
 © European Union, 2024. Map produced by the JRC. The boundaries and the names shown on this map do not imply official endorsement or acceptance by the European Union.



**Active fires<sup>2</sup>**  
 Source: [JRC GWIS](#)  
 ● 1-9 Apr

**Land Cover**  
 Source: [GLAD](#)

- Trees coverage
- Sparse vegetation
- Cropland

