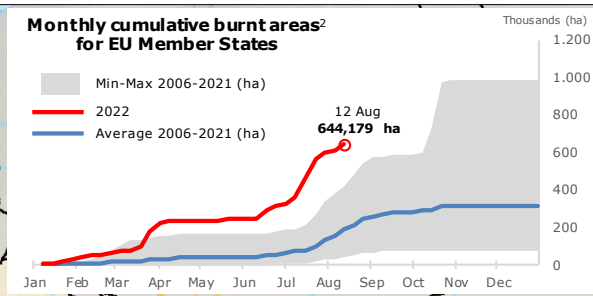
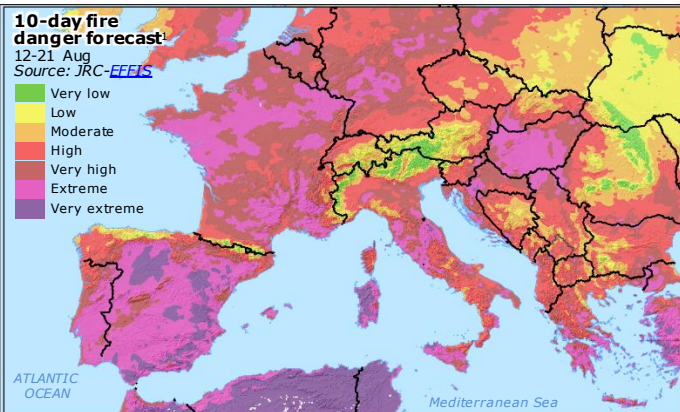


# Europe | EU Civil Protection Mechanism (UCPM) response to wildfires update



**Location of burnt areas<sup>2</sup>**  
Source: JRC-EFFIS  
1 May-12 Aug 2022

**Active fire detection**  
Source: JRC-EFFIS  
11-12 Aug 2022

- rescEU aircraft deployment
- Copernicus Emergency Mapping Service (EMSR) open activation
- ERCC Liaison Officer
- Country boundary
- Operational airport/heliport
- Aerial forest fire fighting plane
- Aerial forest fire fighting helicopter
- Ground forest fire fighting module including vehicles
- Folding water tank
- EU Civil Protection Mechanism (UCPM) activation

### FRANCE

9 Aug - Ongoing

|  |   |  |
|--|---|--|
|  | 2 |  |
|  | 2 |  |
|  | 2 |  |
|  | 2 |  |
|  | 1 |  |
|  | 1 |  |
|  | 1 |  |

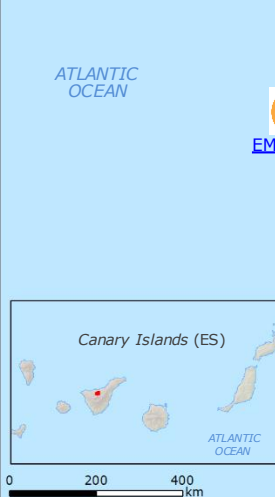
### CZECHIA

26 Jul - Ongoing

|  |   |  |
|--|---|--|
|  | 1 |  |
|  | 2 |  |
|  | 2 |  |
|  | 2 |  |
|  | 1 |  |

\*Only 1 helicopter from Slovakia is still currently deployed.

- Injured people
- Evacuated people
- Firefighter



<sup>1</sup>The fire danger forecast is calculated by considering the maximum values from the fire danger forecast module by EFFIS.  
<sup>2</sup>Only fires larger than 30 ha are mapped. More info on limitations and the use of these data on: JRC EFFIS Rapid Damage Assessment.

\*Kosovo: This designation is without prejudice to positions on status, and is in line with UNSCR 1244/1999 and the ICJ Opinion on the Kosovo Declaration of Independence.  
© European Union, 2022. Map produced by the JRC. The boundaries and the names shown on this map do not imply official endorsement or acceptance by the European Union.