Philippines | Mount Kanlaon volcanic eruption

European Commission

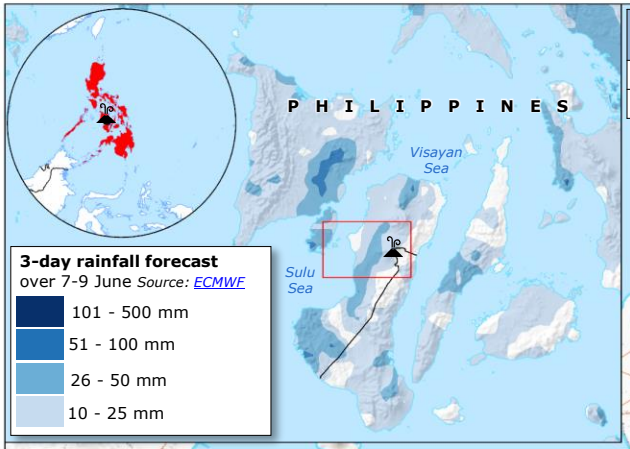

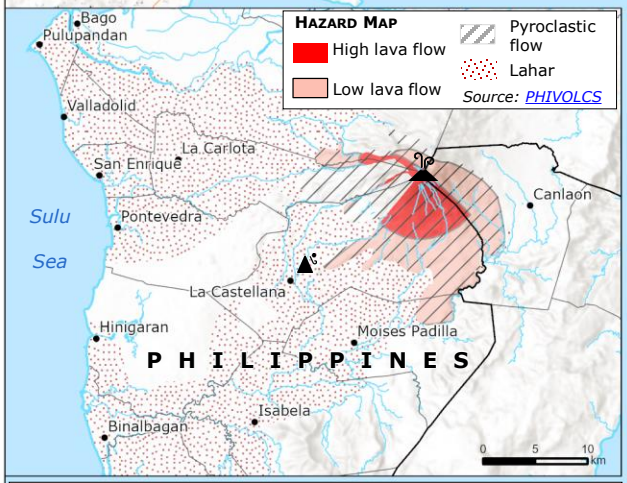

Deadly eruption of Kanlaon 10 Aug 1996
Source: NOAA-NGDC

3	Fatalities
18	Injured people

Impact overview
as of 7 June Source: NDRRMC

- **1 764** Displaced people*
- **25 605** Affected people
- **8** Evacuation centres
- **1** Affected road

*1 400 evacuated in the evacuation centres

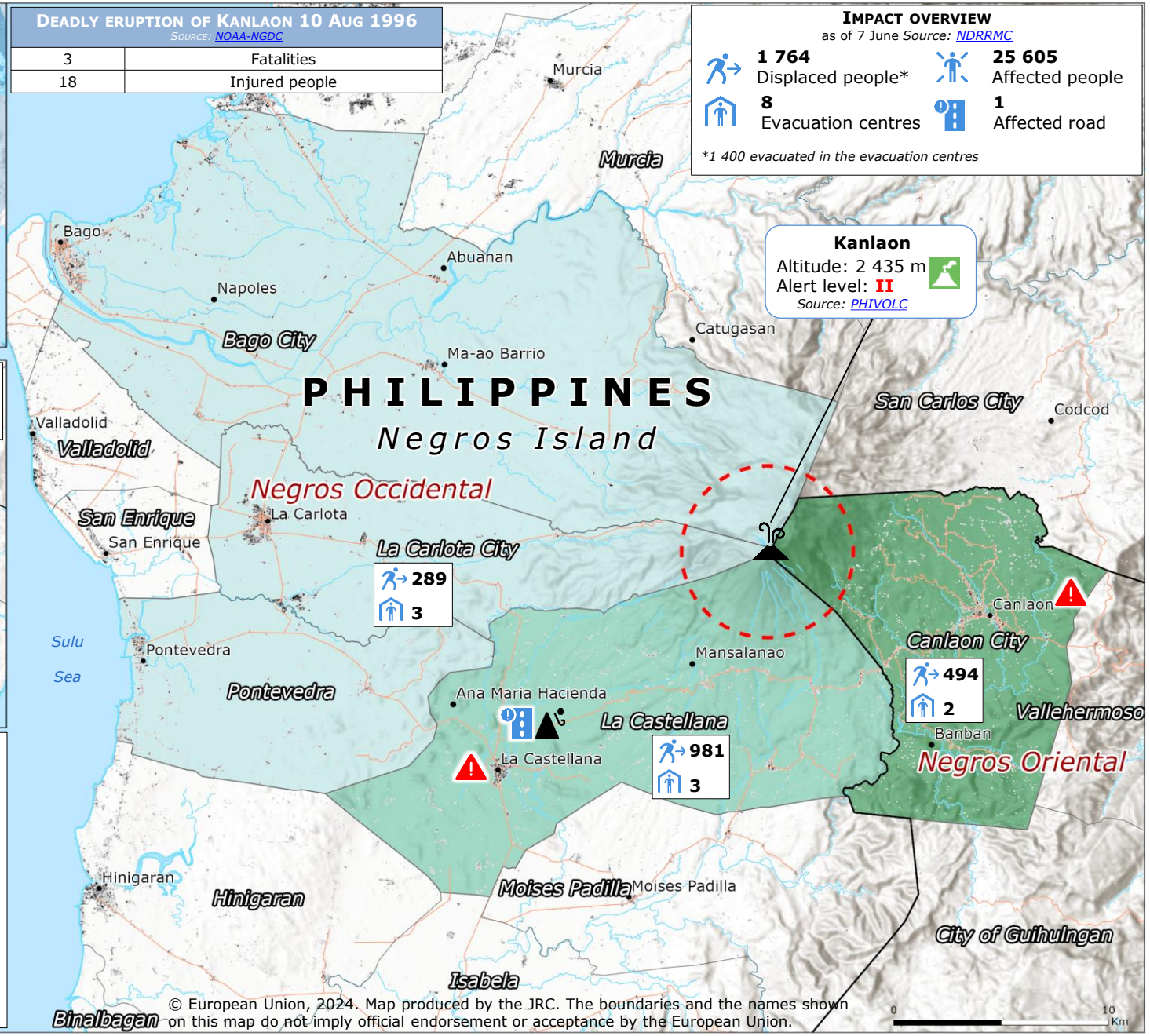

Kanlaon volcano

Municipality under state of calamity
Source: NDRRMC

Lahar Source: NDRRMC

Affected people per municipality
Source: NDRRMC
- 23 620
- 501 - 1 000
- 21 - 500

4 km Permanent Danger Zone (PDZ)
Source: PHIVOLCS

Kanlaon volcano GDACS Green Alert

Road

River

Municipality border

Province border

Populated area
Source: JRC-GHSL

© European Union, 2024. Map produced by the JRC. The boundaries and the names shown on this map do not imply official endorsement or acceptance by the European Union.