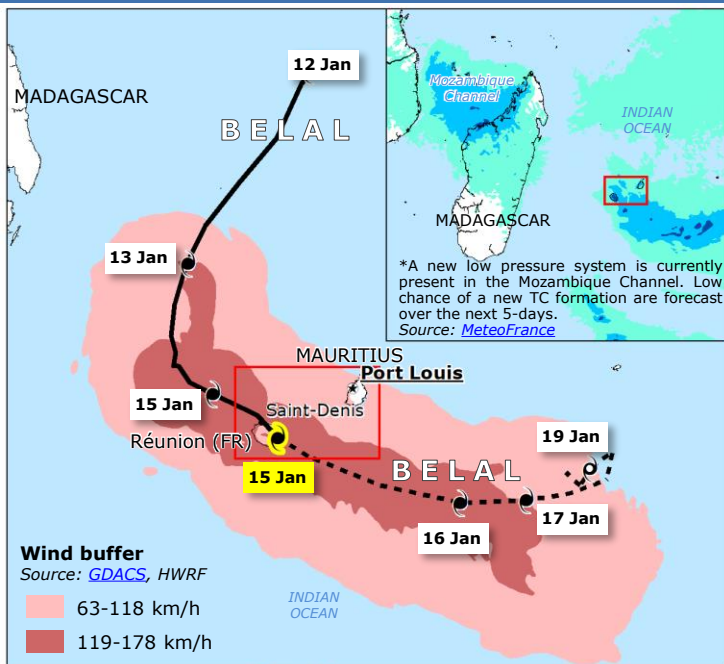


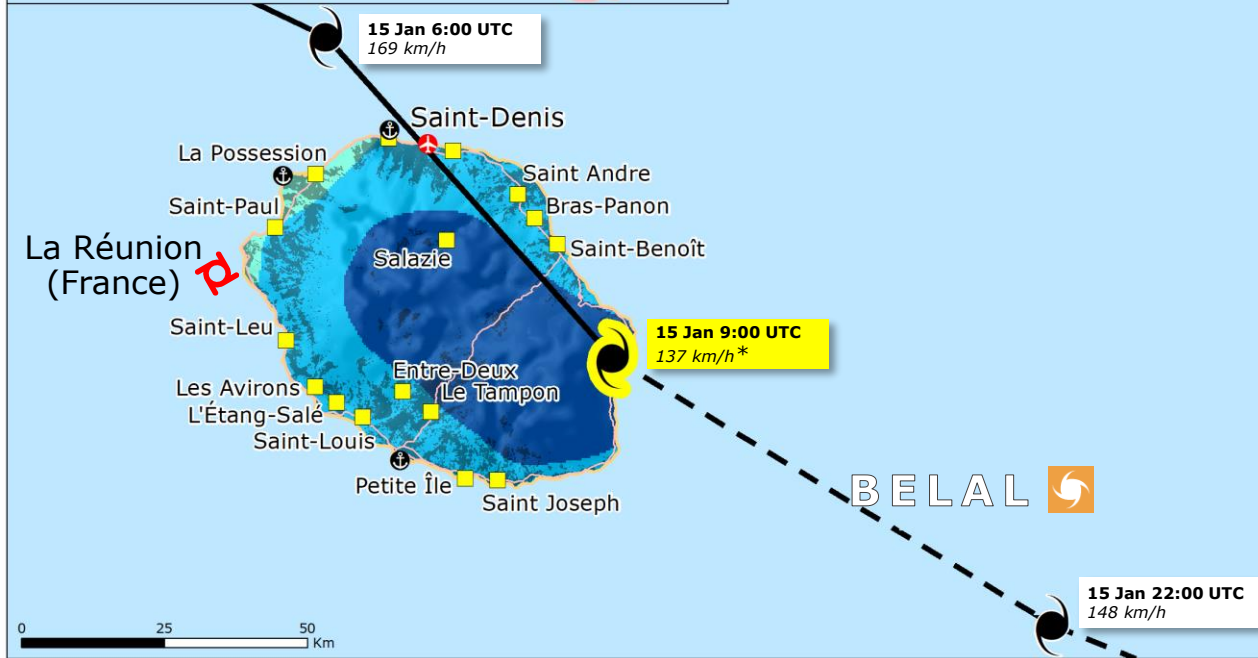
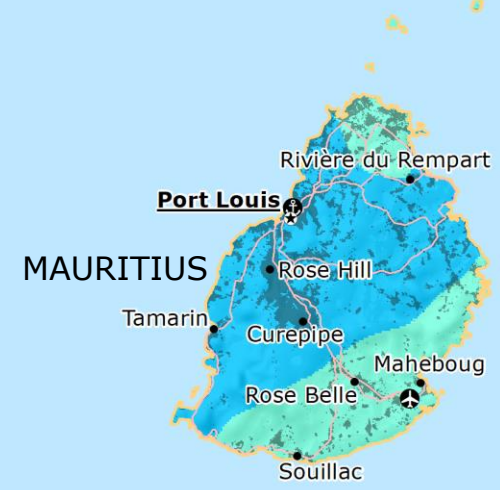
La Réunion (France), Mauritius | Tropical cyclone BELAL



Potential exposed population over 15-18 January
Source: GDACS, ECMWF, HWRF

- To rainfall**
 - 250 - 500 mm
 - ~ **57 000** (Reunion)
 - 100 - 250 mm
 - ~ **705 000** (Reunion)
 - ~ **938 000** (Mauritius)
- To wind**
 - > 118 km/h
 - ~ **400 000** (Reunion)

*A new low pressure system is currently present in the Mozambique Channel. Low chance of a new TC formation are forecast over the next 5-days.
Source: [MeteoFrance](#)



Tropical Cyclone (TC)
Source: GDACS, MeteoFrance

- Current position
- Past track
- - - Forecast track
- 🌀 63-118 km/h Tropical storm
- 🌀 > 118 km/h Tropical cyclone

Storm surge (m)
15 Jan at 0.00 UTC – 18 Jan 0.00 UTC
Source: GDACS, ECMWF

- > 0.7 m

Rainfall accumulation (mm)
15 Jan at 0.00 UTC – 18 Jan 0.00 UTC
Source: GDACS, ECMWF

- 25 - 100
- 100 - 250
- 250 - 500

Other symbols:

- ✈ Closed airport Source: [Aéroport de la Réunion](#)
- ⚓ Main port
- ✈ Main airport
- Main road
- Shelter location Source: [Cities administrations](#)
- Densely populated area Source: [JRC GHSL 2022](#)
- 🚨 Red alert for cyclone Source: [MeteoFrance](#)
- 🌀 GDACS orange alert

*The speed in the boxes represent the 1-min sustained winds.
©European Union, 2024. Map produced by the JRC. The boundaries and the names shown on this map do not imply official endorsement or acceptance by the European Union.