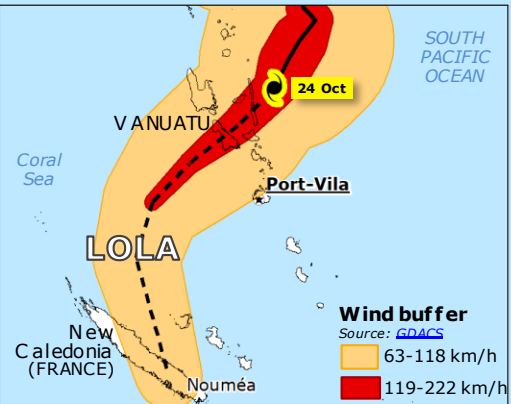
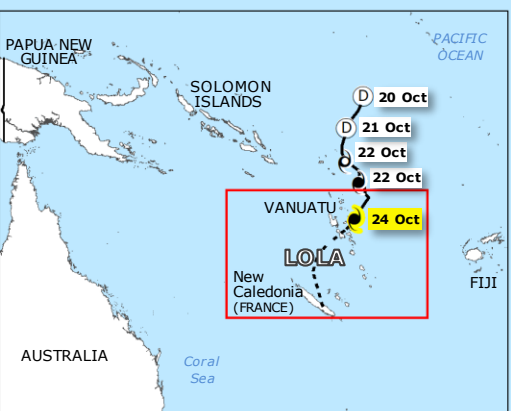


# Vanuatu, New Caledonia | Tropical cyclone LOLA



### Tropical Cyclone (TC)

- Source: [GDACS](#), [JTWC](#), [VMGD](#)
- Current position
  - Past track
  - Forecast track
  - < 63 km/h Tropical depression
  - 63-118 km/h Tropical storm
  - 119-222 km/h Tropical cyclone

### Rainfall accumulation over the entire track (20-27 Oct)

- Source: [GDACS](#), [ECMWF](#)
- > 500 mm
  - 251-500 mm
  - 101-250 mm
  - 25-100 mm

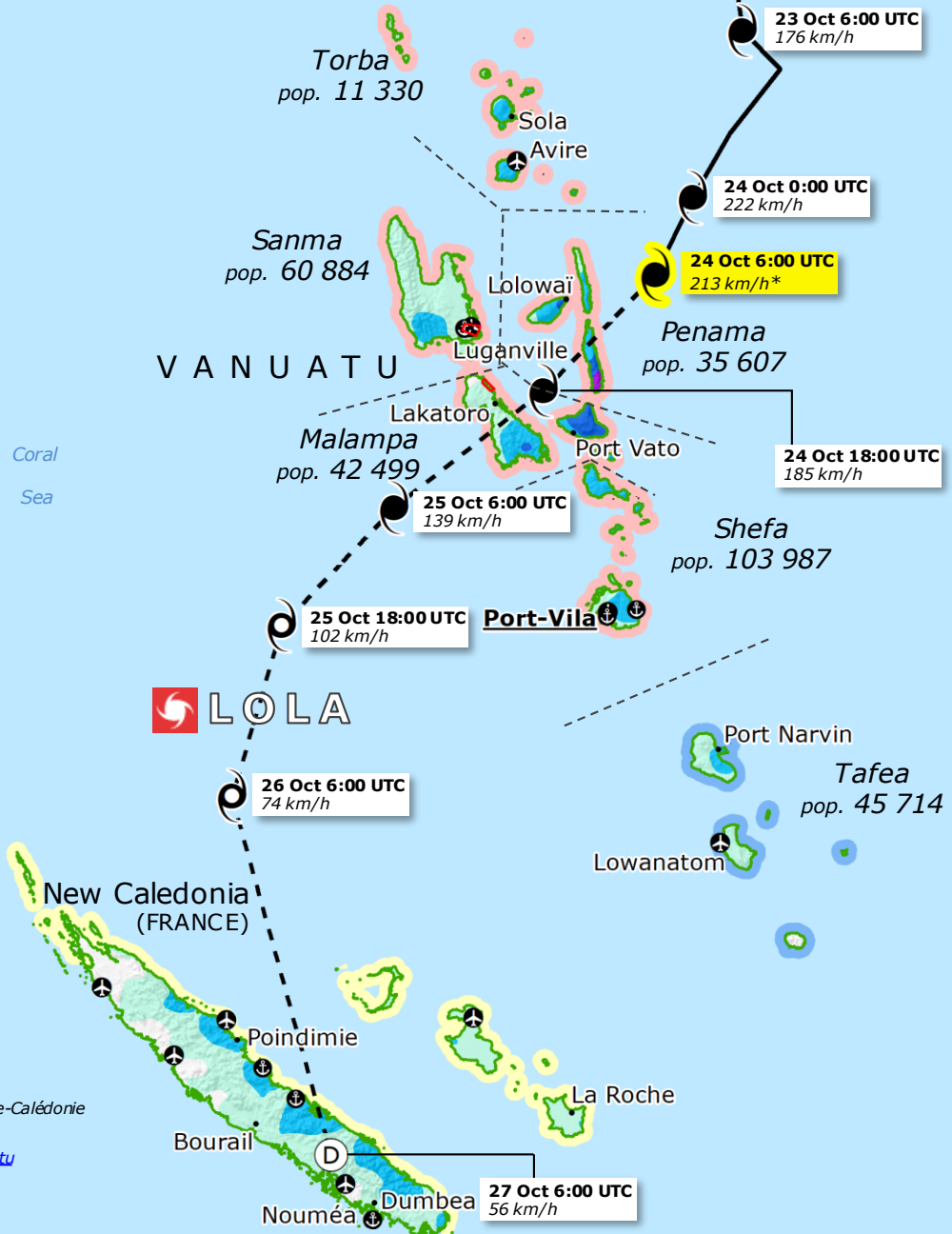
[GDACS Red Alert](#)

### Storm surge

Source: [GDACS](#), [ECMWF](#)

Activation 24 Oct

- Area of Interest
- Province (Vanuatu) under red warning for cyclone  
Source: [VMGD](#)
- Province (Vanuatu) under blue warning for wind  
Source: [VMGD](#)
- Yellow warning (New Caledonia)  
Source: [Meteo France Nouvelle-Calédonie](#)
- Province (with population)  
Source: [Government of Vanuatu](#)
- Main port
- Main airport



### POTENTIAL EXPOSED POPULATION

Source: [GDACS](#), [ECMWF](#)

- to rainfall > 250 mm  
~ 13 500
- to wind > 118 km/h  
~ 60 000

Vanuatu total population  
Source: [Government of Vanuatu](#)  
300 019

\*The speed in the boxes represent the 1-min sustained winds.  
©European Union, 2023. Map produced by the JRC. The boundaries and the names shown on this map do not imply official endorsement or acceptance by the European Union.

