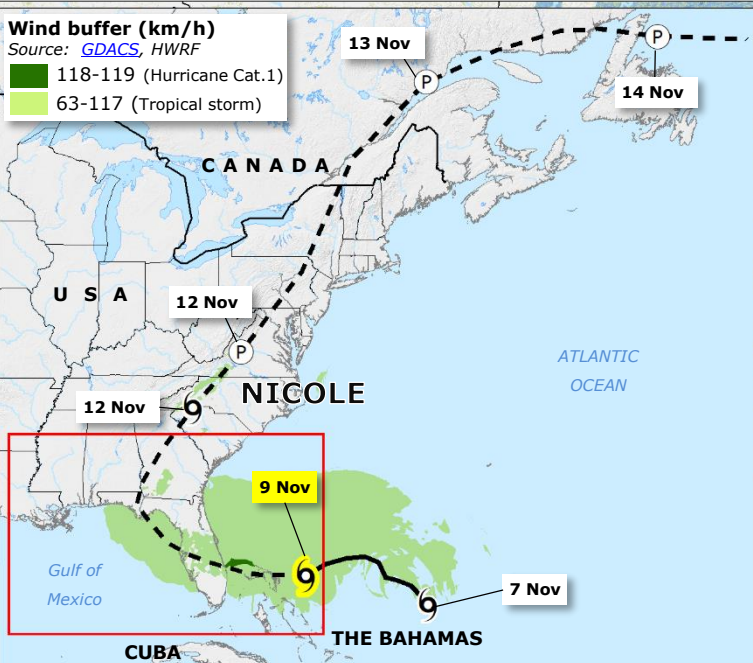


# The Bahamas, United States | Tropical Cyclone NICOLE



**Tropical Cyclone**

Source: [GDACS](#), [HWRP](#)

- Current position
  - Forecast track
  - Past track
- Intensity**
- 🌀 118-119 km/h Hurricane [Cat. 1](#)
  - 🌀 63-117 km/h Tropical storm
  - Ⓓ <63 km/h (Tropical Depression)
  - Ⓔ Post Tropical Cyclone

**Storm surge (m)**

8-12 Nov

Source: [GDACS](#), [HWRP](#)

- 1-1.8
- <1

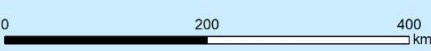
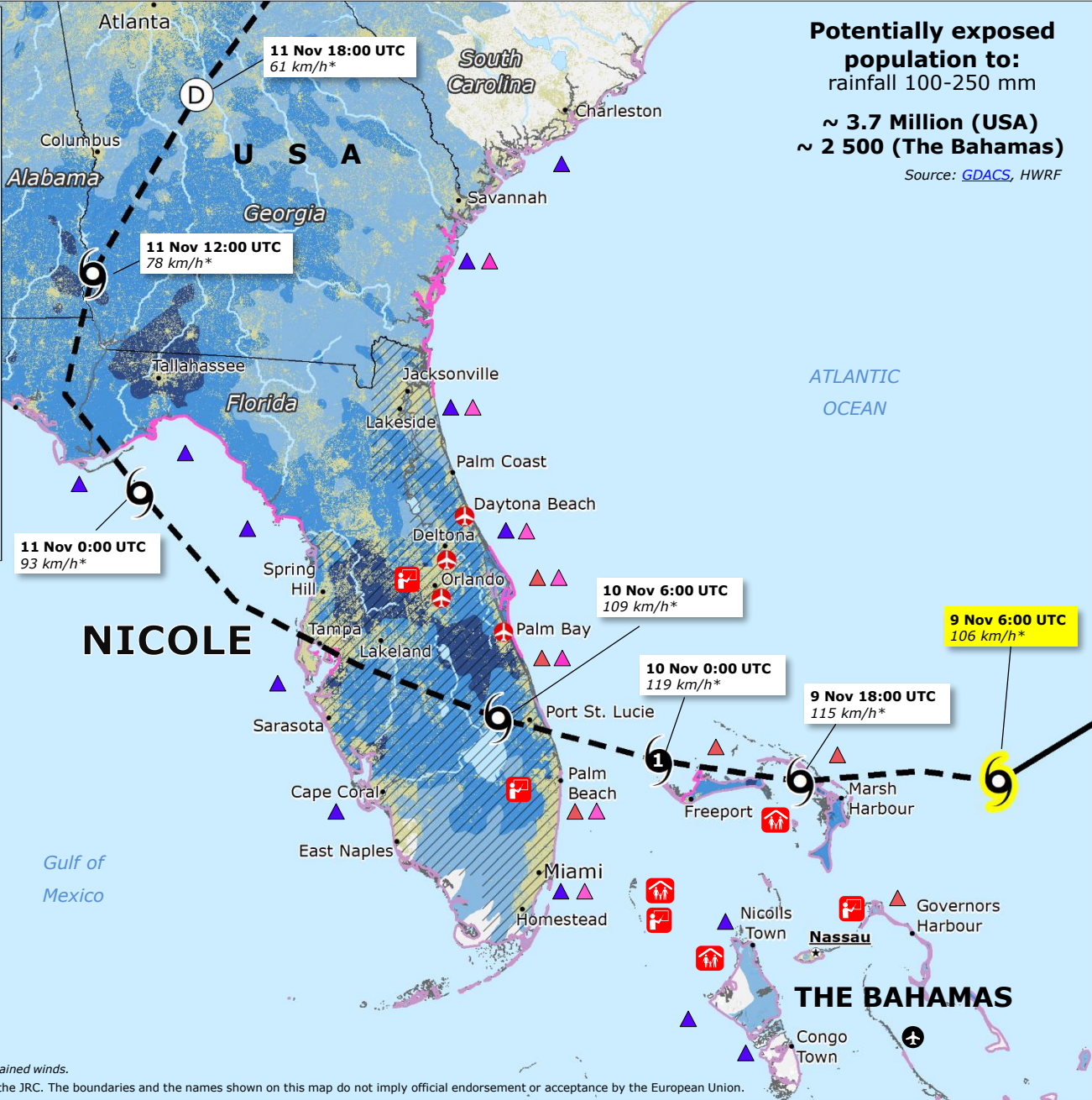
**Rainfall accumulation over the entire track (mm)**

8-12 Nov

Source: [GDACS](#), [HWRP](#)

- 100-250
- 50-100
- 10-50

- 🛑 Suspended education activities  
Source: [Ministry of Education Bahamas](#), [Florida Disasters](#)
  - 🏠 Opened shelters (Bahamas)  
Source: [NEMA Bahamas](#)
  - ✈️ Temporarily closed airports (Florida)
  - 🚧 Counties (Florida) under Declaration of State of Emergency  
Source: [Florida Disasters](#)
- Warnings**  
 Source: [NOAA-NHC](#)
- 🚨 Hurricane warning
  - 🌀 Tropical storm warning
  - 🌊 Storm surge warning
- 🏠 Densely populated area  
Source: [JRC-GHSL 2022](#)
  - State boundary (USA)
  - Country border



\*The speeds in the boxes represent the sustained winds.