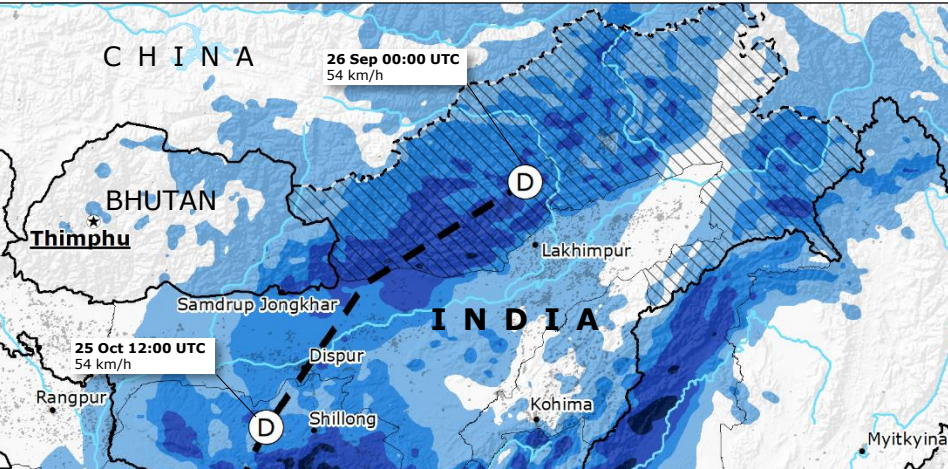
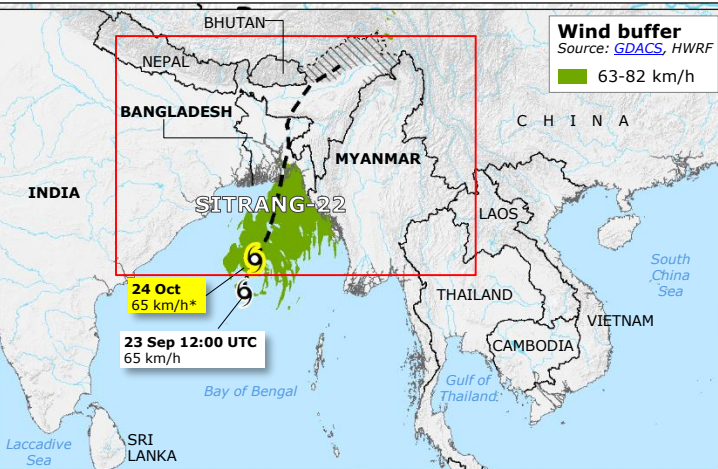


# India, Bangladesh, Myanmar | Tropical Cyclone SITRANG



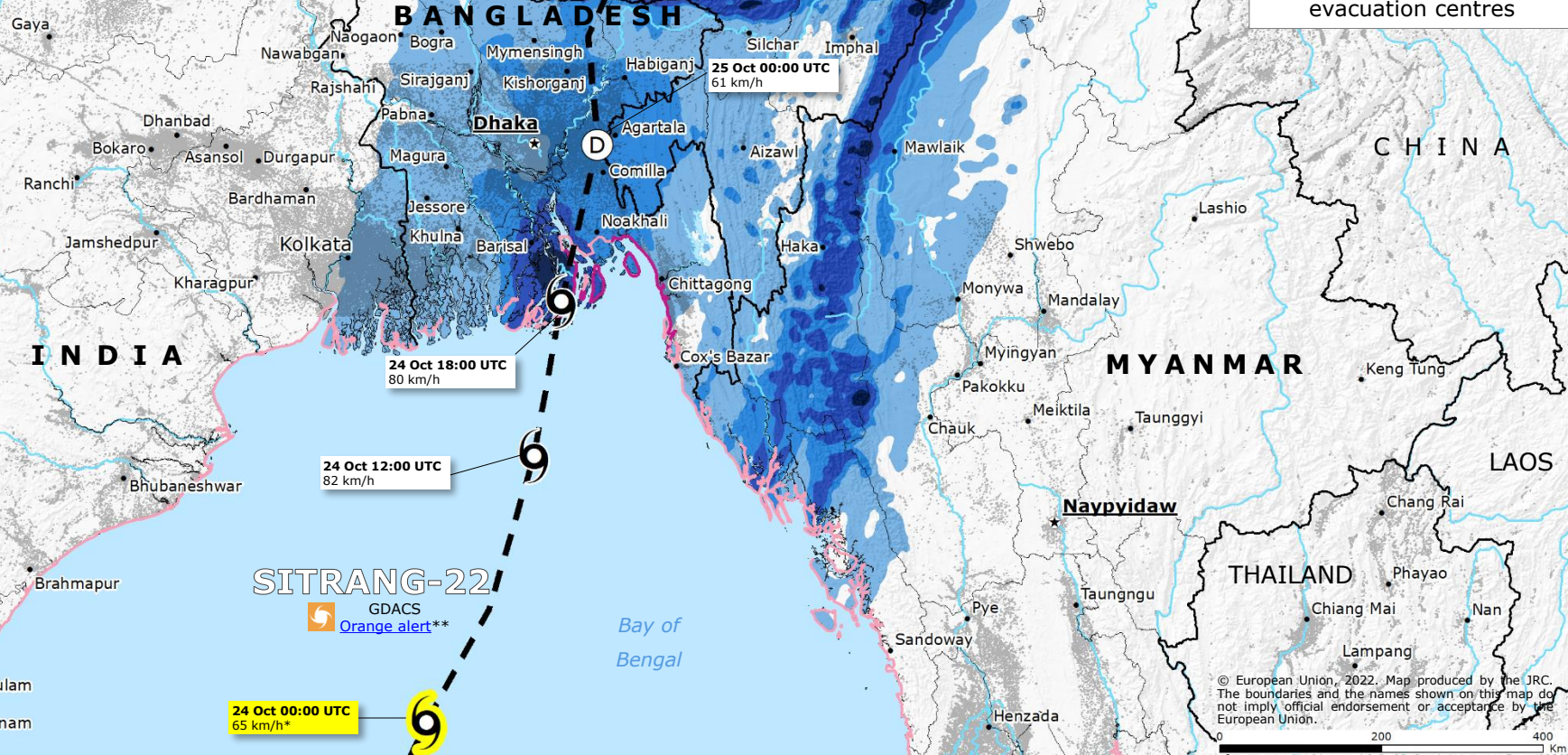
**Exposed population to rainfall 250-500 mm**  
Source: GDACS

- ~ 1.5 Million Bangladesh
- ~ 100 000 India
- ~ 8 000 Myanmar

**Preparedness operations (Bangladesh)**  
Source: BSS

**2 758**  
Opened evacuation centres

- Tropical Cyclone**  
Source: GDACS, HWRP
- Current position
  - - - Forecast track
  - Past track
  - (D) <63 km/h
  - 6 63-118 km/h
- Storm surge**  
Source: GDACS, HWRP
- <1 m
  - 1-1.5 m
- Rainfall accumulation over the entire track**  
23-26 October  
Source: GDACS, HWRP
- 10-50
  - 50-100
  - 100-250
  - 250-500
- Densely populated area  
Source: JRC-GHSL
- Administrative division boundary (States in India, Divisions in Bangladesh, Region and States in Myanmar)
  - Country boundary
  - - - Disputed country boundary
  - /// Disputed area
- \*The speeds in the boxes represent the sustained winds.  
\*\*Potential local disaster, international assistance might be required.



© European Union, 2022. Map produced by the JRC. The boundaries and the names shown on this map do not imply official endorsement or acceptance by the European Union.