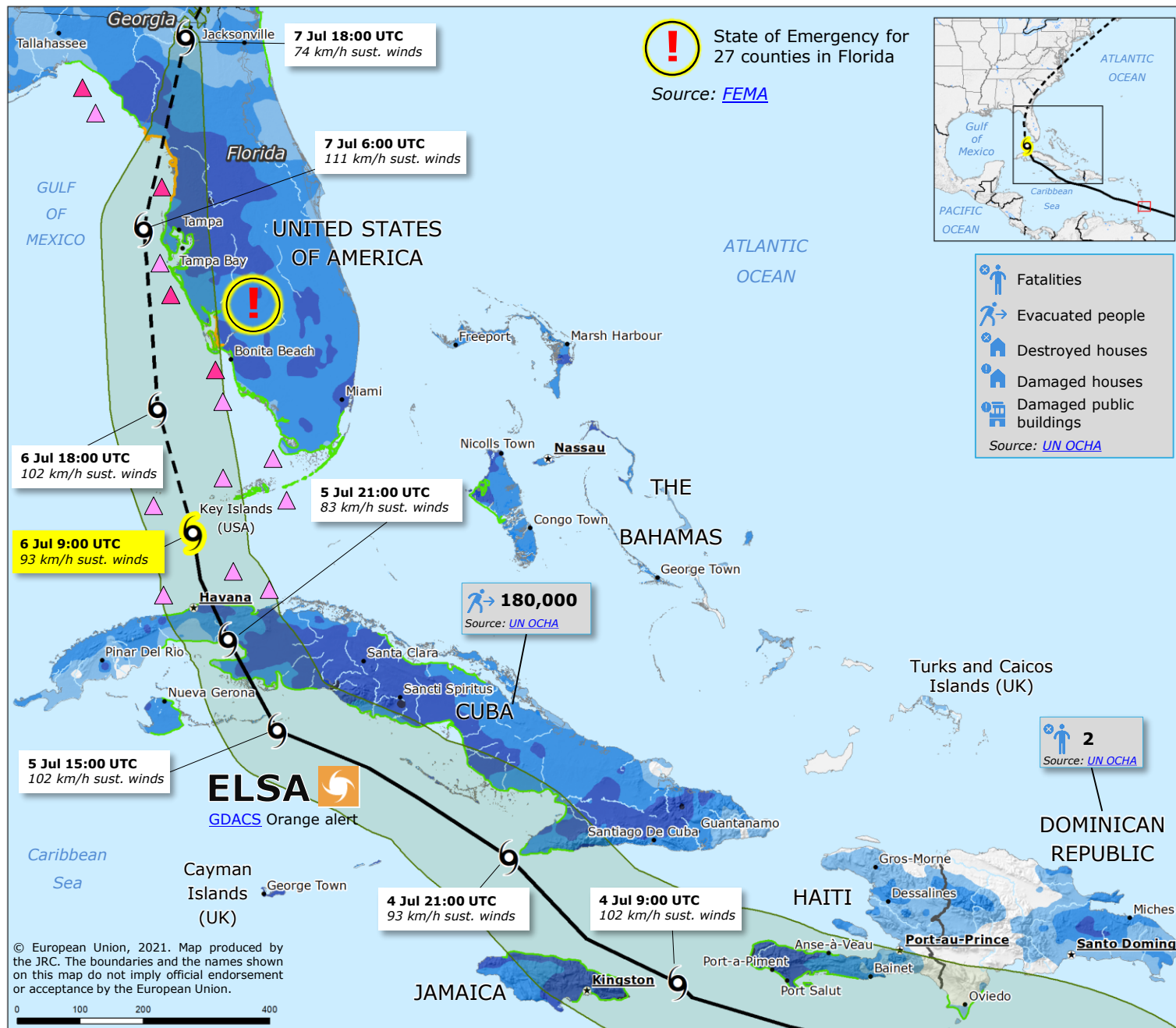
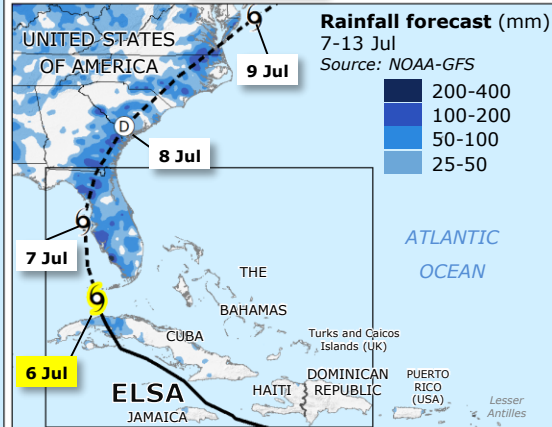
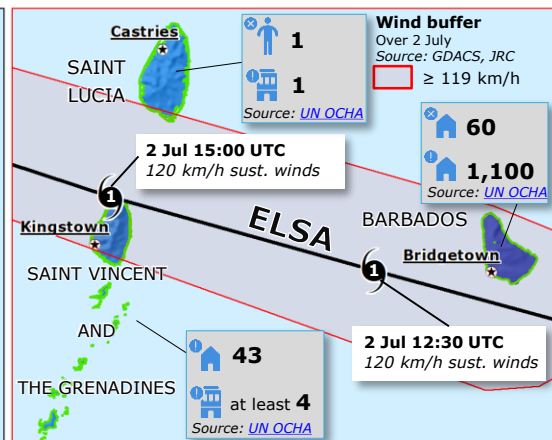


The Caribbean, USA | Tropical cyclone ELSA



- Fatalities
- Evacuated people
- Destroyed houses
- Damaged houses
- Damaged public buildings

Source: [UN OCHA](#)



Tropical Cyclone
Source: [GDACS, NOAA](#)

- Current position
- Forecast track
- Past track

Intensity

- ≥ 119 km/h Hurricane
- 63-118 km/h Tropical storm
- < 63 km/h Tropical depression

Wind buffer
4-7 Jul
Source: [GDACS, JRC](#)

- 63-118 km/h

Rainfall accumulation (mm)
29 Jun - 6 Jul
Source: [NASA-GPM](#)

- 200-400 mm
- 100-200 mm
- 50-100 mm
- 25-50 mm

Storm surge
2-7 Jul
Source: [GDACS, JRC](#)

- < 1 m
- 1-1,5 m

Community advisory
Source: [NOAA](#)

- Storm surge warning
- Tropical storm warning

© European Union, 2021. Map produced by the JRC. The boundaries and the names shown on this map do not imply official endorsement or acceptance by the European Union.