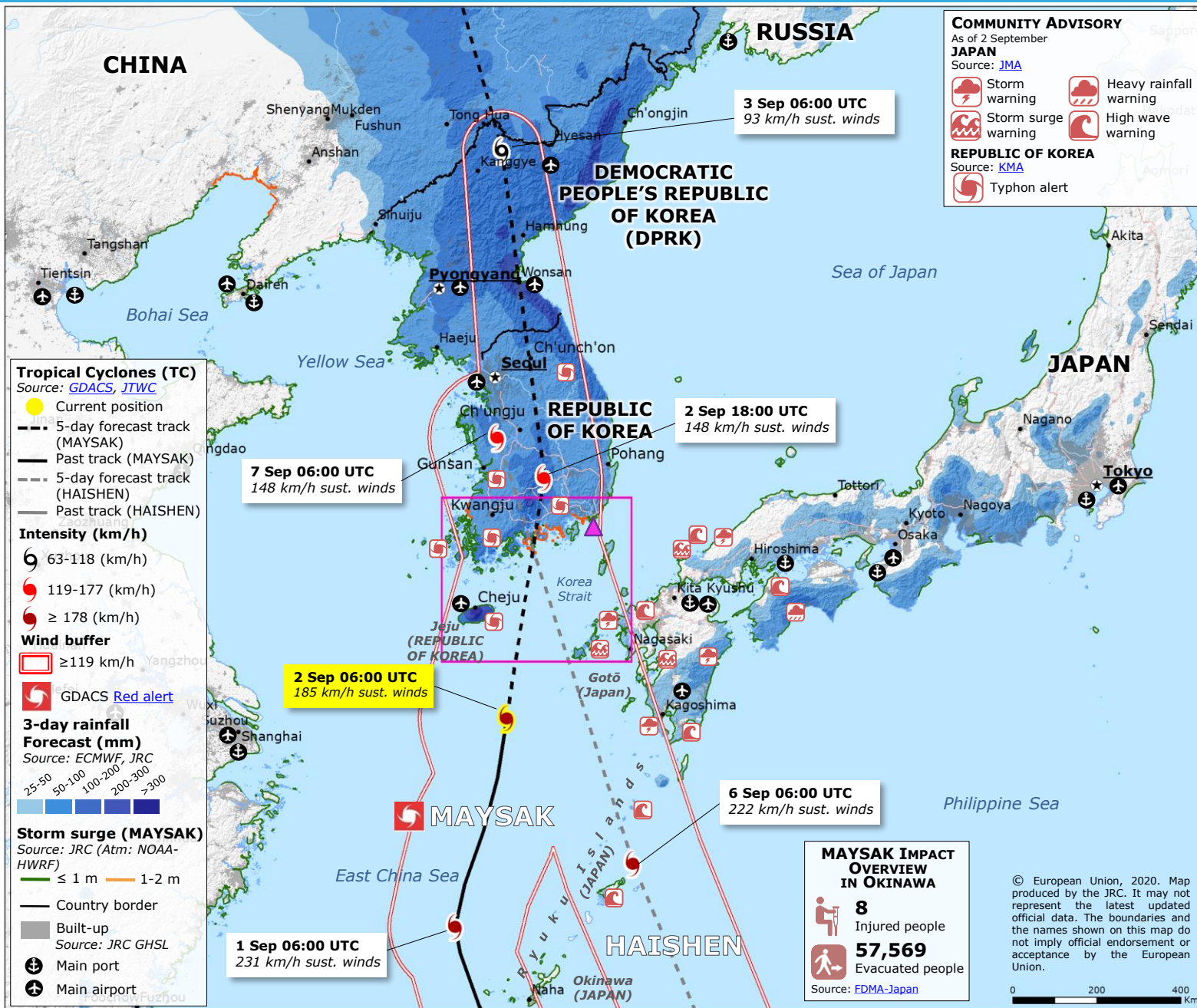


East Asia | Tropical Cyclone Activity



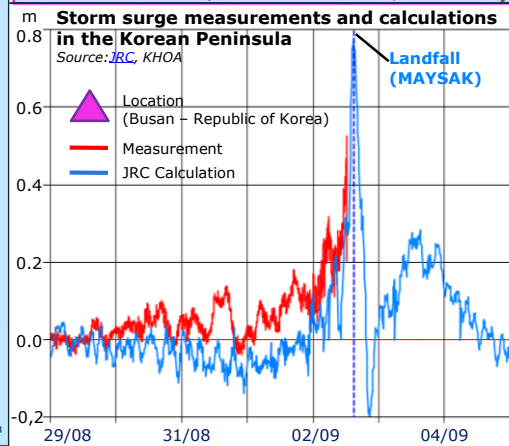
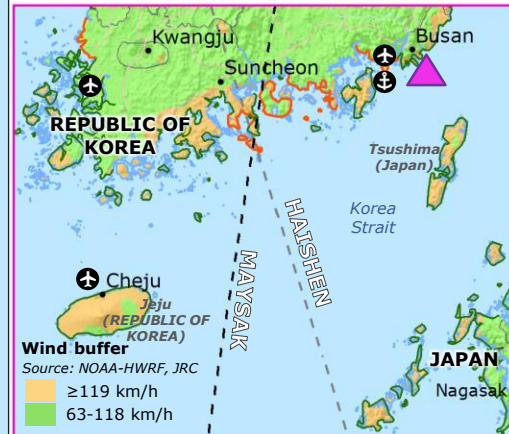
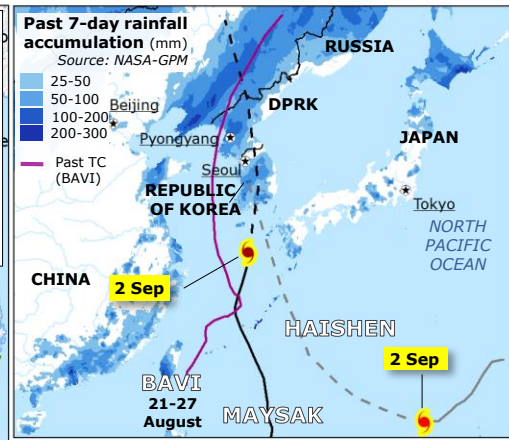
COMMUNITY ADVISORY
As of 2 September

JAPAN
Source: [JMA](#)

- Storm warning
- Storm surge warning
- Heavy rainfall warning
- High wave warning

REPUBLIC OF KOREA
Source: [KMA](#)

- Typhoon alert



MAYSAK IMPACT OVERVIEW IN OKINAWA

- 8 Injured people
- 57,569 Evacuated people

Source: [FDMA-Japan](#)

© European Union, 2020. Map produced by the JRC. It may not represent the latest updated official data. The boundaries and the names shown on this map do not imply official endorsement or acceptance by the European Union.

0 200 400 km

Tropical Cyclones (TC)
Source: [GDACS](#), [JTWC](#)

- Current position
- 5-day forecast track (MAYSAK)
- Past track (MAYSAK)
- 5-day forecast track (HAISHEN)
- Past track (HAISHEN)

Intensity (km/h)

- 63-118 (km/h)
- 119-177 (km/h)
- ≥ 178 (km/h)

Wind buffer

- ≥ 119 km/h

GDACS Red alert

3-day rainfall Forecast (mm)
Source: [ECMWF](#), [JRC](#)

25-50
50-100
100-200
200-300
>300

Storm surge (MAYSAK)
Source: [JRC](#) (Atm: [NOAA-HWRF](#))

- ≤ 1 m
- 1-2 m

Country border

Built-up

Source: [JRC GHSL](#)

Main port

Main airport