

# Arabian Sea | Tropical Cyclones SANGAR and MEKUNU

## TC SAGAR IMPACT

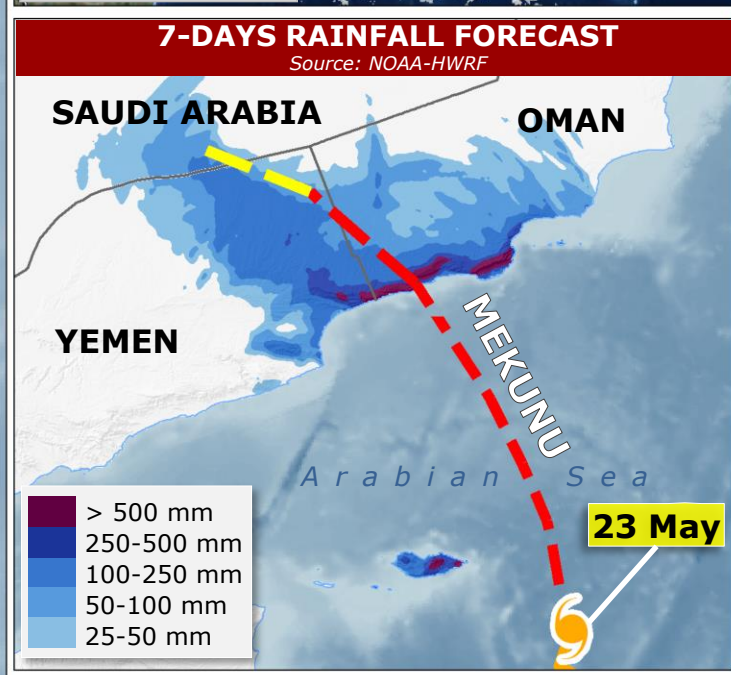
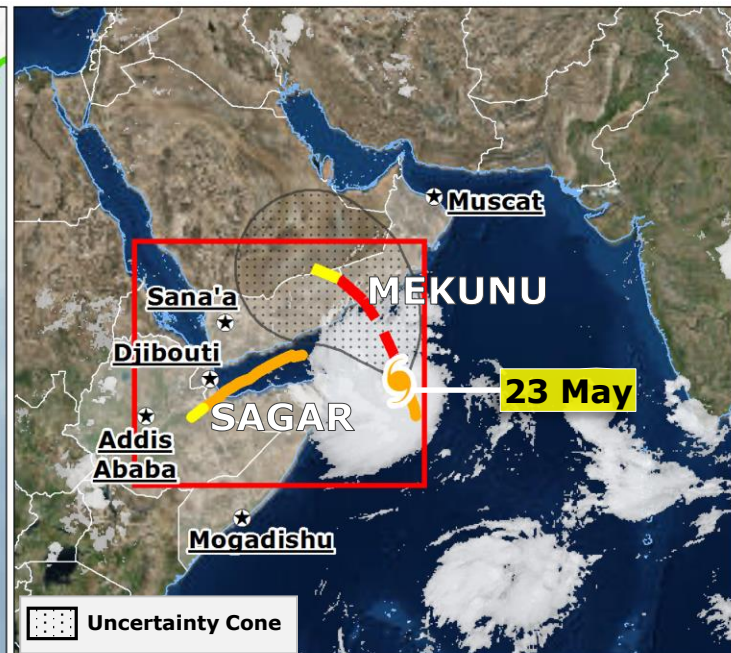
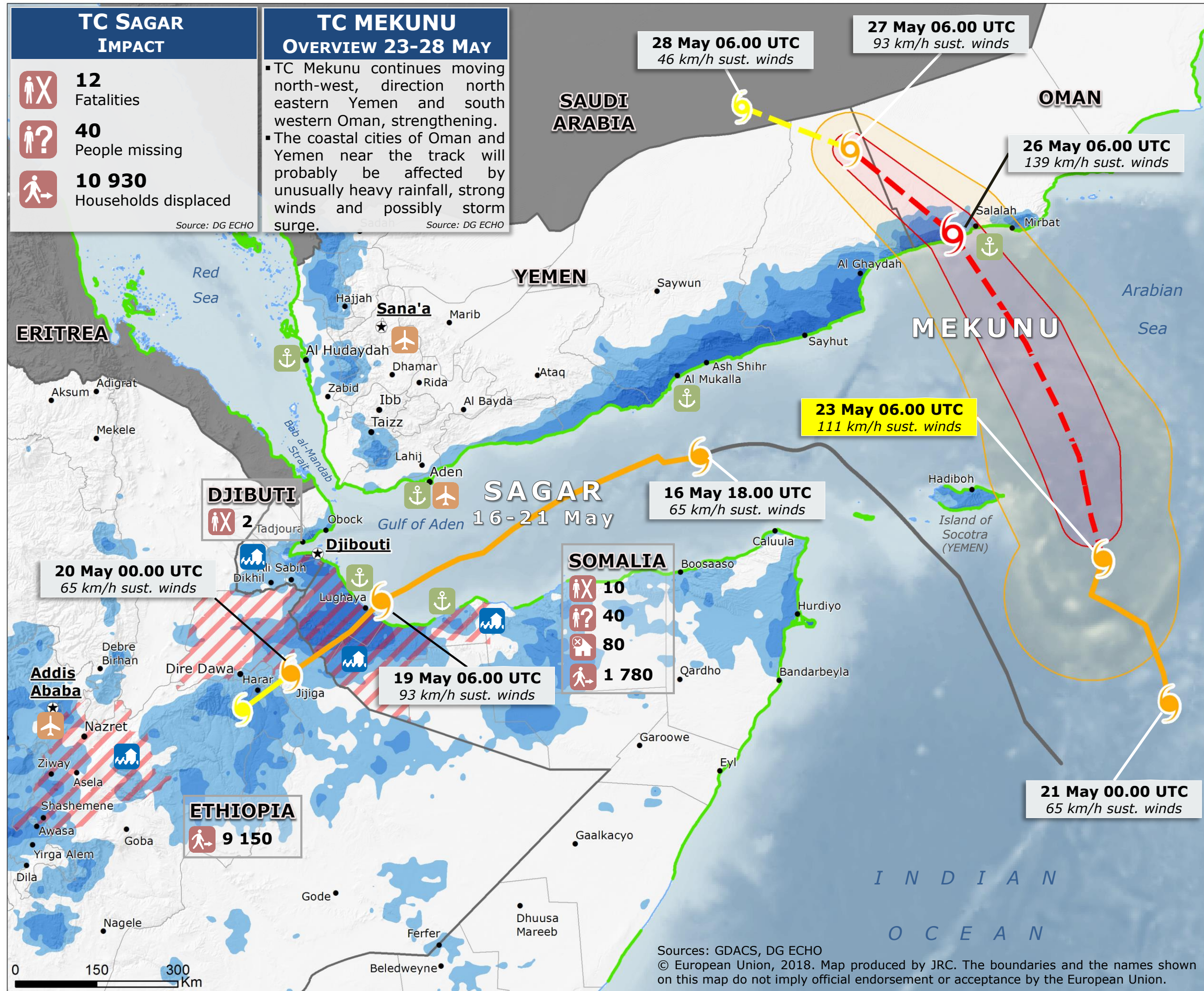
- 12** Fatalities
- 40** People missing
- 10 930** Households displaced

Source: DG ECHO

## TC MEKUNU OVERVIEW 23-28 MAY

- TC Mekunu continues moving north-west, direction north eastern Yemen and south western Oman, strengthening.
- The coastal cities of Oman and Yemen near the track will probably be affected by unusually heavy rainfall, strong winds and possibly storm surge.

Source: DG ECHO



**TROPICAL CYCLONE (TC) RAINFALL ACCUMULATION PAST 7 DAYS** Source: NASA-GPM

- 100-250 mm
- 50-100 mm
- 25-50 mm

**AFFECTED AREAS**

- Affected areas

**IMPACTS**

- Fatalities
- People missing
- Households displaced
- Houses destroyed
- Floods
- Airport
- Port

**WIND BUFFER**

- > 118 km/h
- 93-118 km/h
- < 63 km/h

**LOW PRESSURE AREA** Source: JTWC, NOAA

**STORM SURGE** SOURCE: JRC

- 0.1 - 0.7 m

**WIND SPEED**

- > 118 km/h
- 63 - 118 km/h
- < 63 km/h

**TRACK**

- Track

Sources: GDACS, DG ECHO  
 © European Union, 2018. Map produced by JRC. The boundaries and the names shown on this map do not imply official endorsement or acceptance by the European Union.