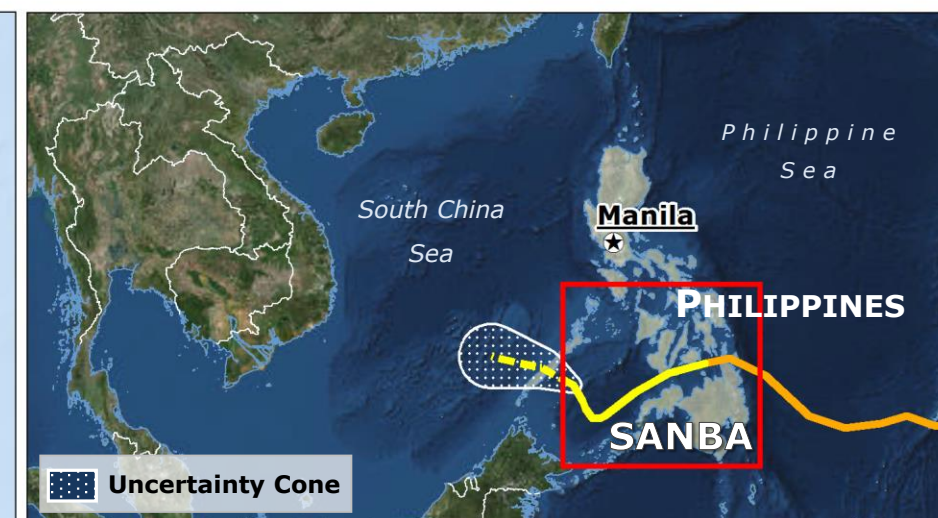
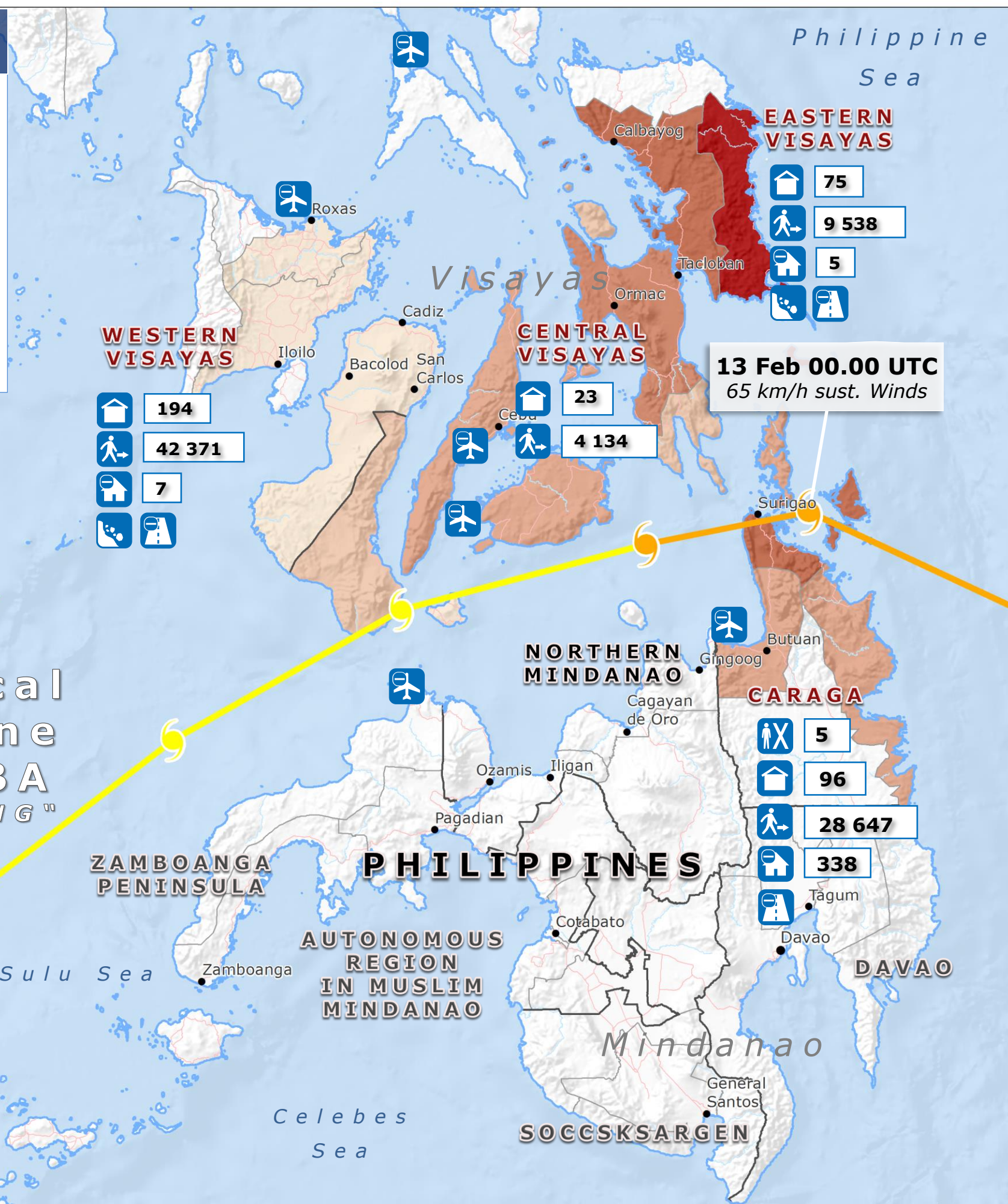


SITUATION OVERVIEW

15 FEB

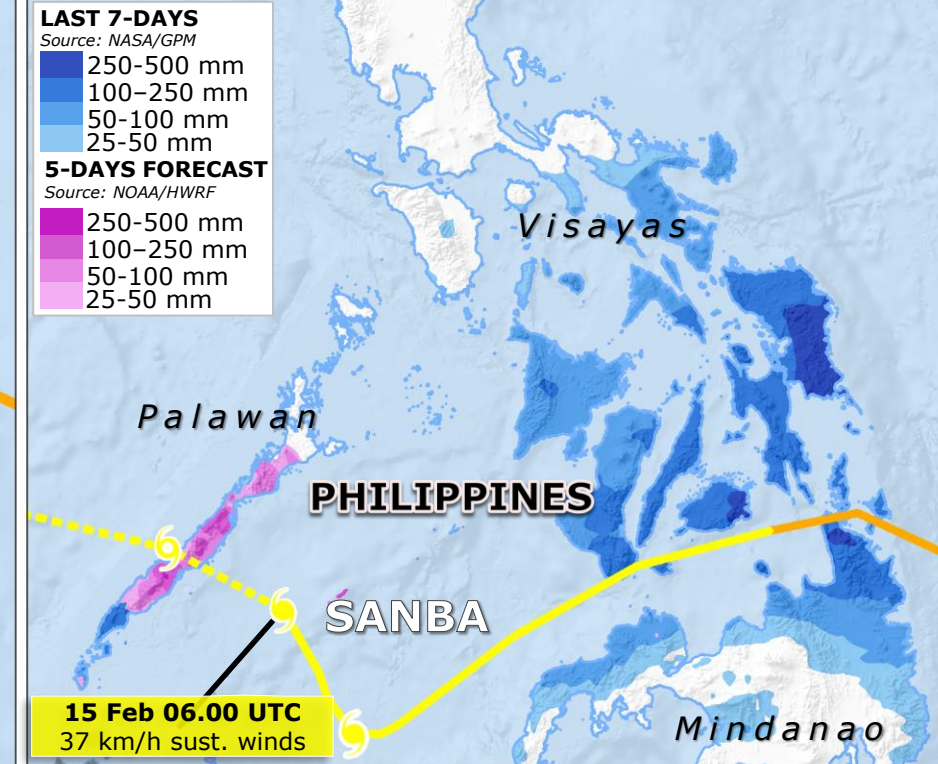
- 5 fatalities**
- 42 371 people displaced**
of which 40 089 in evacuation centers
- 194 evacuation centers**
- 350 houses damaged**
- 152 025 affected people**

Source: NDRRMC



RAINFALL ACCUMULATION (PAST & FORECAST)

As of 15 February 2018



Tropical Cyclone SANBA "BASYANG"

15 Feb 06.00 UTC
37 km/h sust. Winds

TROPICAL CYCLONE	NUMBER OF PEOPLE AFFECTED PER PROVINCE Source: NDRRMC
Observed position	1 - 100
Forecast position	101 - 500
INTENSITY	501 - 5 000
63 - 93 km/h	5 001 - 25 000
< 63 km/h	25 001 - 50 000
50 001 - 75 000	Aaa Affected Region
Landslide	Region boundary
Airport affected	Province boundary
Roads affected	

Sources: GDACS, JTWC, NDRRMC, PAGASA, NASA, NOAA