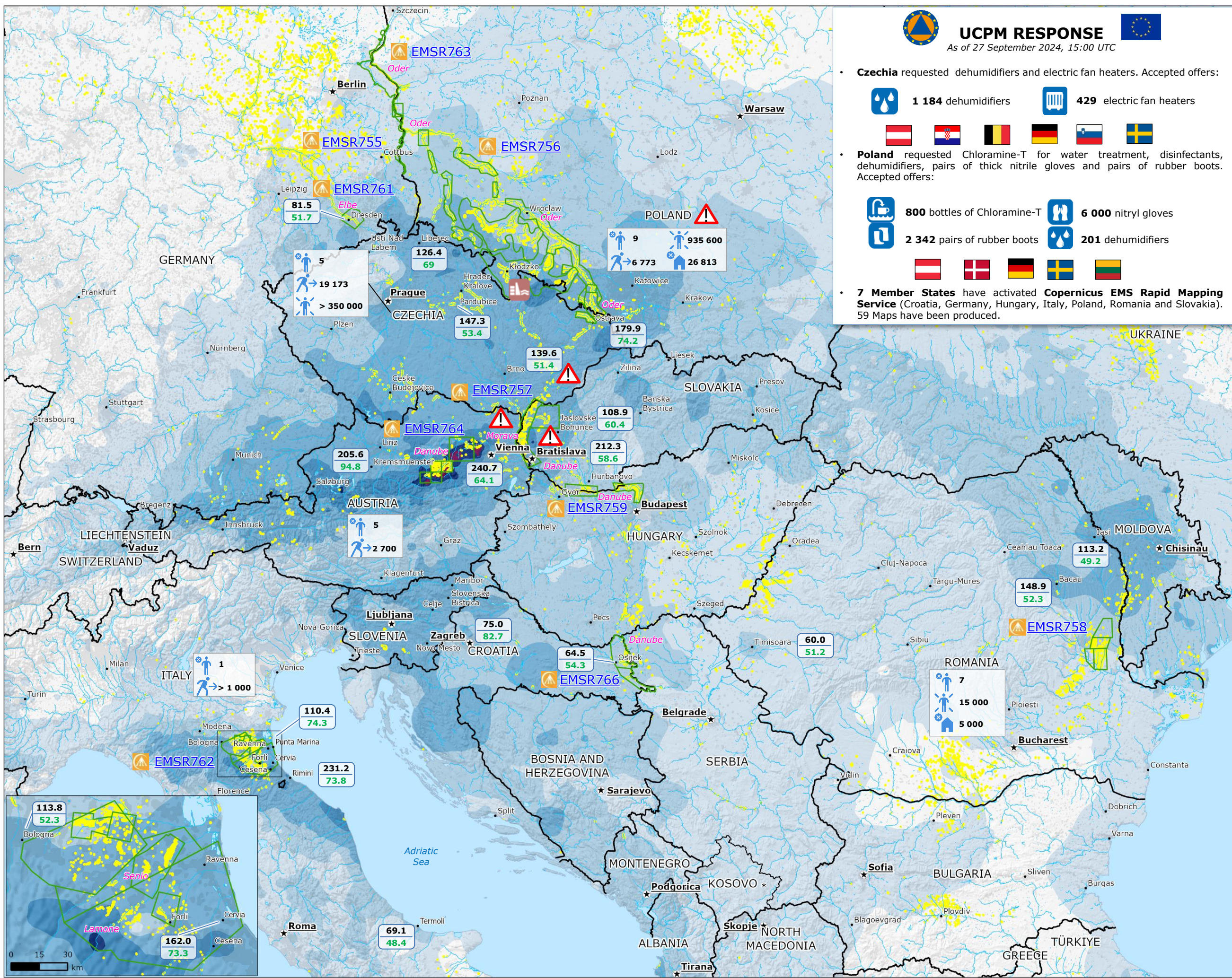


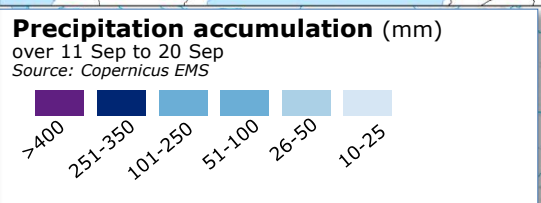
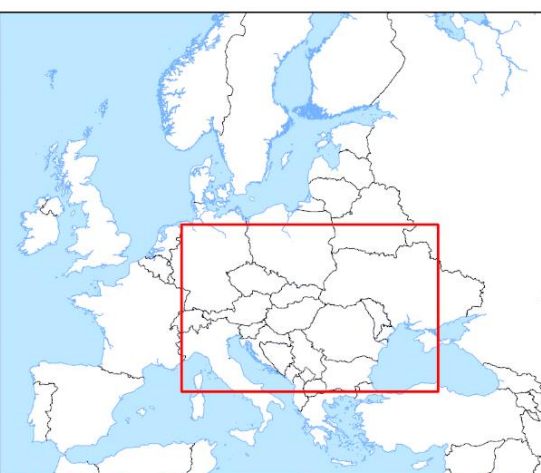
Europe | Severe weather and floods



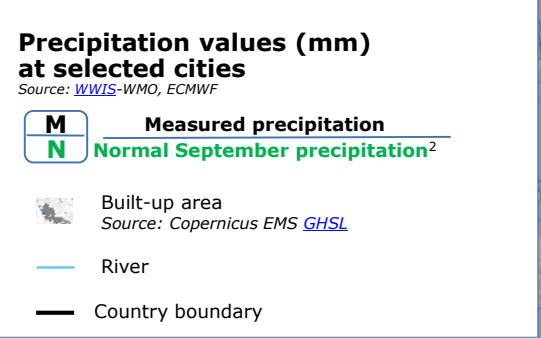
UCPM RESPONSE

As of 27 September 2024, 15:00 UTC

- Czechia** requested dehumidifiers and electric fan heaters. Accepted offers:
 - 1 184 dehumidifiers
 - 429 electric fan heaters
- Poland** requested Chloramine-T for water treatment, disinfectants, dehumidifiers, pairs of thick nitrile gloves and pairs of rubber boots. Accepted offers:
 - 800 bottles of Chloramine-T
 - 2 342 pairs of rubber boots
 - 6 000 nitril gloves
 - 201 dehumidifiers
- 7 Member States** have activated **Copernicus EMS Rapid Mapping Service** (Croatia, Germany, Hungary, Italy, Poland, Romania and Slovakia). 59 Maps have been produced.



- Flooded area, as detected by satellites over 12-26 Sep
Source: Copernicus EMS EFAS GFM, Copernicus EMSR (755, 756, 757, 758, 759, 761, 762, 763, 764, 766), Italian CP, CIMa, ASI
- Copernicus EMSR activation 13-24 Sep
- Area of interest
- Disaster/Emergency declaration¹
- Dam breach location, Source: KPRM
- Name Main affected river
- Fatality
- Affected people
- Displaced people
- Destroyed house



*Kosovo: This designation is without prejudice to positions on status, and is in line with UNSCR 1244/1999 and the ICJ Opinion on the Kosovo Declaration of Independence.
¹State of emergency in Bratislava City and Bratislava county; state of emergency in Moravia region (Czechia); disaster zone in Lower Austria (Austria); state of natural disaster in Poland.
²Climatological period are: 1981-2010 for Czechia, Romania and Poland; 1971-2000 for Austria; 1991-2020 for Slovakia, Germany and Italy.

© European Union, 2024. Map produced by the JRC. The boundaries and the names shown on this map do not imply official endorsement or acceptance by the European Union.