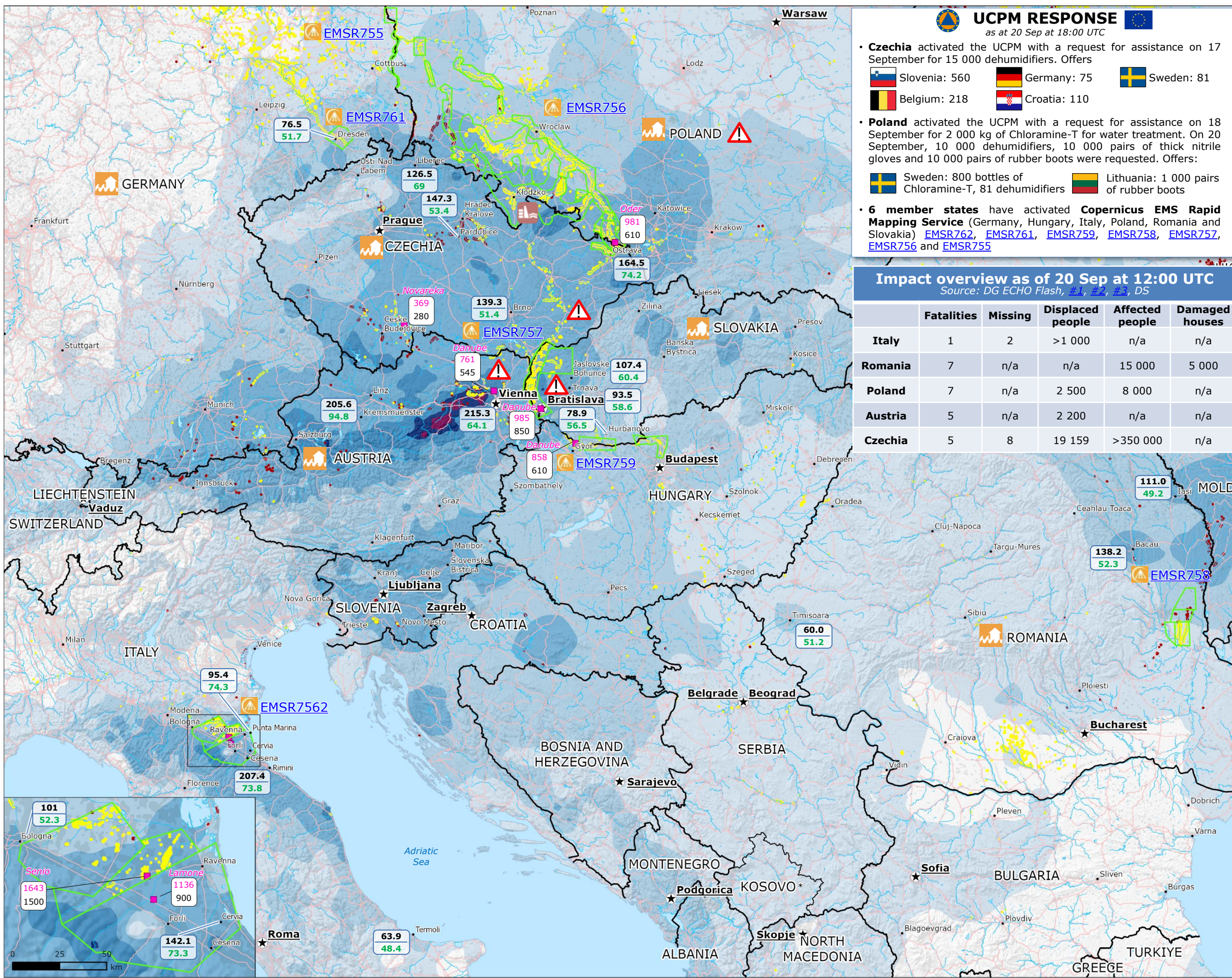


# Central and eastern Europe and Italy | Severe weather and floods



### UCPM RESPONSE

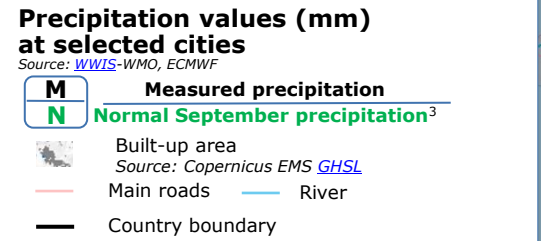
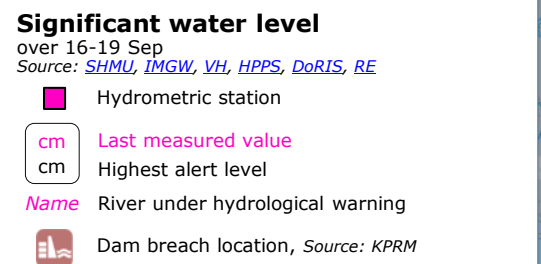
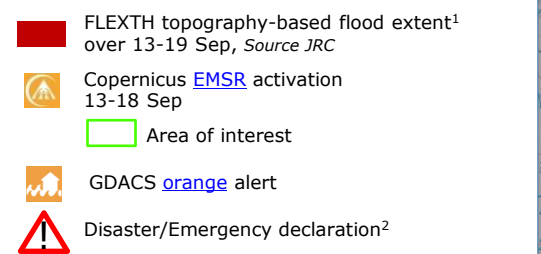

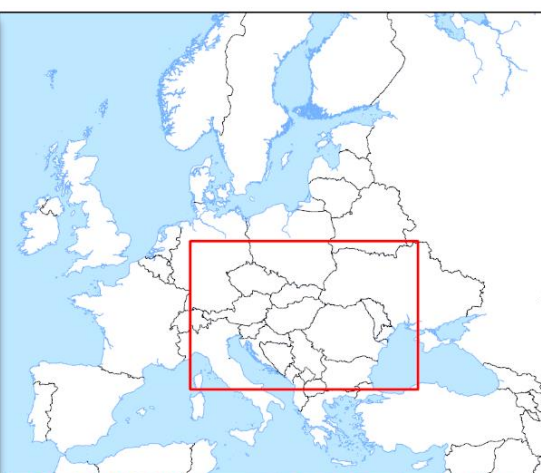
as at 20 Sep at 18:00 UTC

- Czechia** activated the UCPM with a request for assistance on 17 September for 15 000 dehumidifiers. Offers:
  - Slovenia: 560
  - Germany: 75
  - Sweden: 81
  - Belgium: 218
  - Croatia: 110
- Poland** activated the UCPM with a request for assistance on 18 September for 2 000 kg of Chloramine-T for water treatment. On 20 September, 10 000 dehumidifiers, 10 000 pairs of thick nitrile gloves and 10 000 pairs of rubber boots were requested. Offers:
  - Sweden: 800 bottles of Chloramine-T, 81 dehumidifiers
  - Lithuania: 1 000 pairs of rubber boots
- 6 member states** have activated **Copernicus EMS Rapid Mapping Service** (Germany, Hungary, Italy, Poland, Romania and Slovakia) [EMSR762](#), [EMSR761](#), [EMSR759](#), [EMSR758](#), [EMSR757](#), [EMSR756](#) and [EMSR755](#)

### Impact overview as of 20 Sep at 12:00 UTC

Source: DG ECHO Flash, #1, #2, #3, DS

	Fatalities	Missing	Displaced people	Affected people	Damaged houses
<b>Italy</b>	1	2	>1 000	n/a	n/a
<b>Romania</b>	7	n/a	n/a	15 000	5 000
<b>Poland</b>	7	n/a	2 500	8 000	n/a
<b>Austria</b>	5	n/a	2 200	n/a	n/a
<b>Czechia</b>	5	8	19 159	>350 000	n/a



\*Kosovo: This designation is without prejudice to positions on status, and is in line with UNSCR 1244/1999 and the ICJ Opinion on the Kosovo Declaration of Independence.

<sup>1</sup>Topography-based enhancement of the flood extent derived with FLEXTM (Betterle and Salamon, 2024). The flood extent is provided by the composite of GFM and Copernicus EMSR activations.

<sup>2</sup>State of emergency in Bratislava City and Bratislava county; state of emergency in Moravia region (Czechia); disaster zone in Lower Austria (Austria); state of natural disaster in Poland.

<sup>3</sup>Climatological period are: 1981-2010 for Czechia, Romania and Poland; 1971-2000 for Austria; 1991-2020 for Slovakia, Germany and Italy.

© European Union, 2024. Map produced by the JRC. The boundaries and the names shown on this map do not imply official endorsement or acceptance by the European Union.

