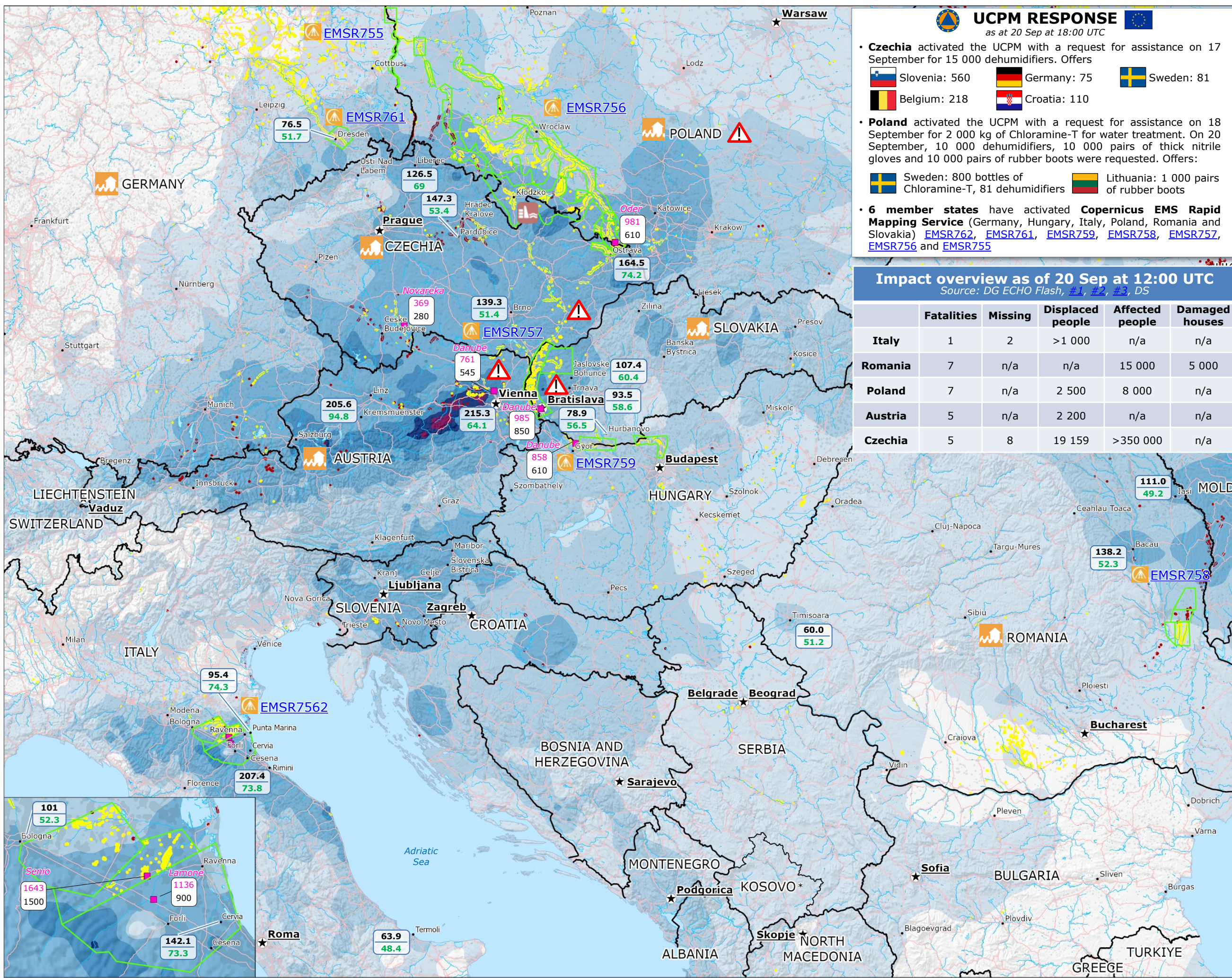


Central and eastern Europe and Italy | Severe weather and floods



UCPM RESPONSE

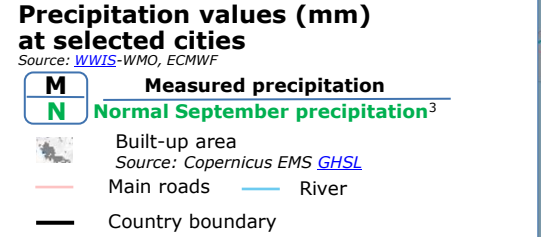
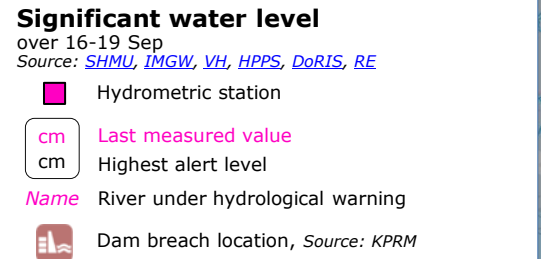
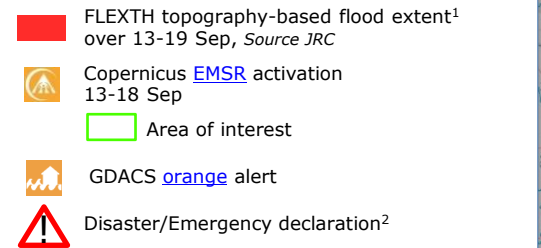
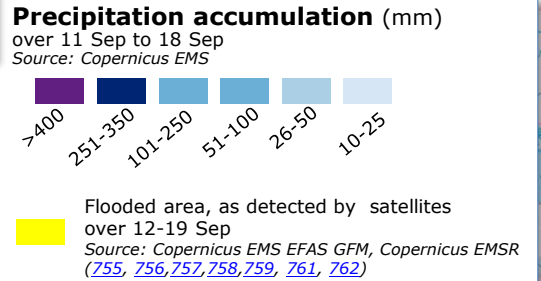
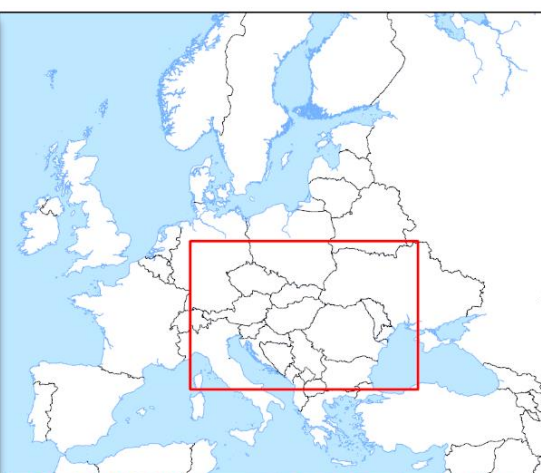
as at 20 Sep at 18:00 UTC

- Czechia** activated the UCPM with a request for assistance on 17 September for 15 000 dehumidifiers. Offers:
 - Slovenia: 560
 - Germany: 75
 - Sweden: 81
 - Belgium: 218
 - Croatia: 110
- Poland** activated the UCPM with a request for assistance on 18 September for 2 000 kg of Chloramine-T for water treatment. On 20 September, 10 000 dehumidifiers, 10 000 pairs of thick nitrile gloves and 10 000 pairs of rubber boots were requested. Offers:
 - Sweden: 800 bottles of Chloramine-T, 81 dehumidifiers
 - Lithuania: 1 000 pairs of rubber boots
- 6 member states** have activated **Copernicus EMS Rapid Mapping Service** (Germany, Hungary, Italy, Poland, Romania and Slovakia) [EMSR762](#), [EMSR761](#), [EMSR759](#), [EMSR758](#), [EMSR757](#), [EMSR756](#) and [EMSR755](#)

Impact overview as of 20 Sep at 12:00 UTC

Source: DG ECHO Flash, #1, #2, #3, DS

	Fatalities	Missing	Displaced people	Affected people	Damaged houses
Italy	1	2	>1 000	n/a	n/a
Romania	7	n/a	n/a	15 000	5 000
Poland	7	n/a	2 500	8 000	n/a
Austria	5	n/a	2 200	n/a	n/a
Czechia	5	8	19 159	>350 000	n/a



*Kosovo: This designation is without prejudice to positions on status, and is in line with UNSCR 1244/1999 and the ICJ Opinion on the Kosovo Declaration of Independence.
 1Topography-based enhancement of the flood extent derived with FLEXTM (Betterle and Salamon, 2024). The flood extent is provided by the composite of GFM and Copernicus EMSR activations.
 2State of emergency in Bratislava City and Bratislava county; state of emergency in Moravia region (Czechia); disaster zone in Lower Austria (Austria); state of natural disaster in Poland.
 3Climatological period are: 1981-2010 for Czechia, Romania and Poland; 1971-2000 for Austria; 1991-2020 for Slovakia, Germany and Italy.

