

Afghanistan | Recent floods (10 May, 17-18 May)

IMPACT OVERVIEW as of 20-21 May

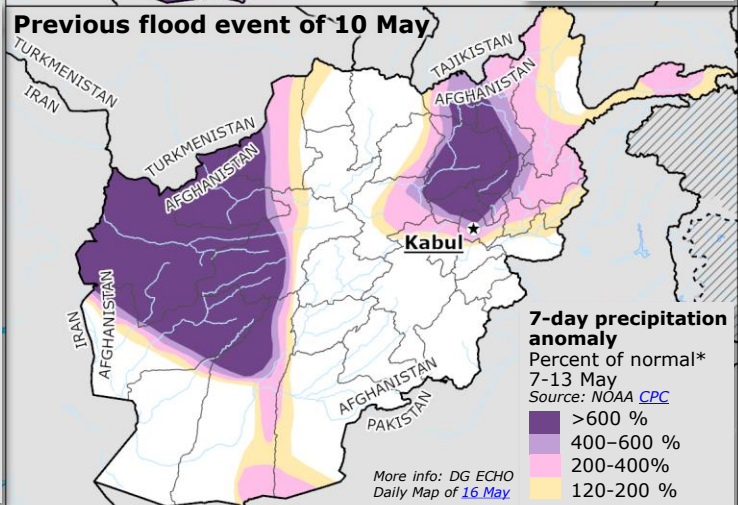
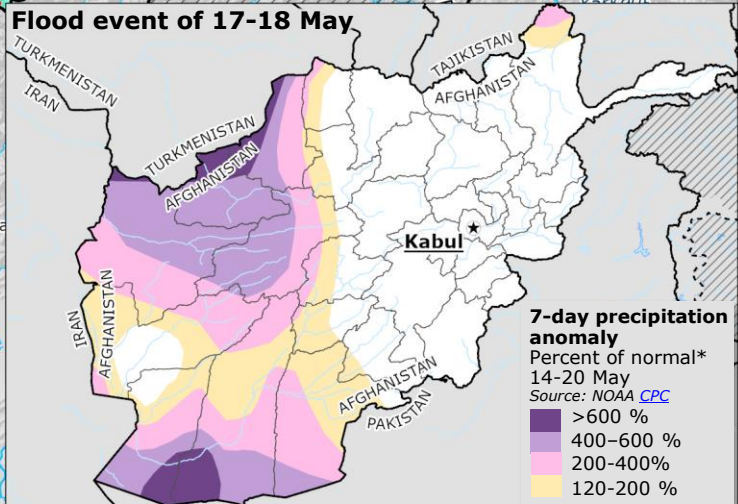
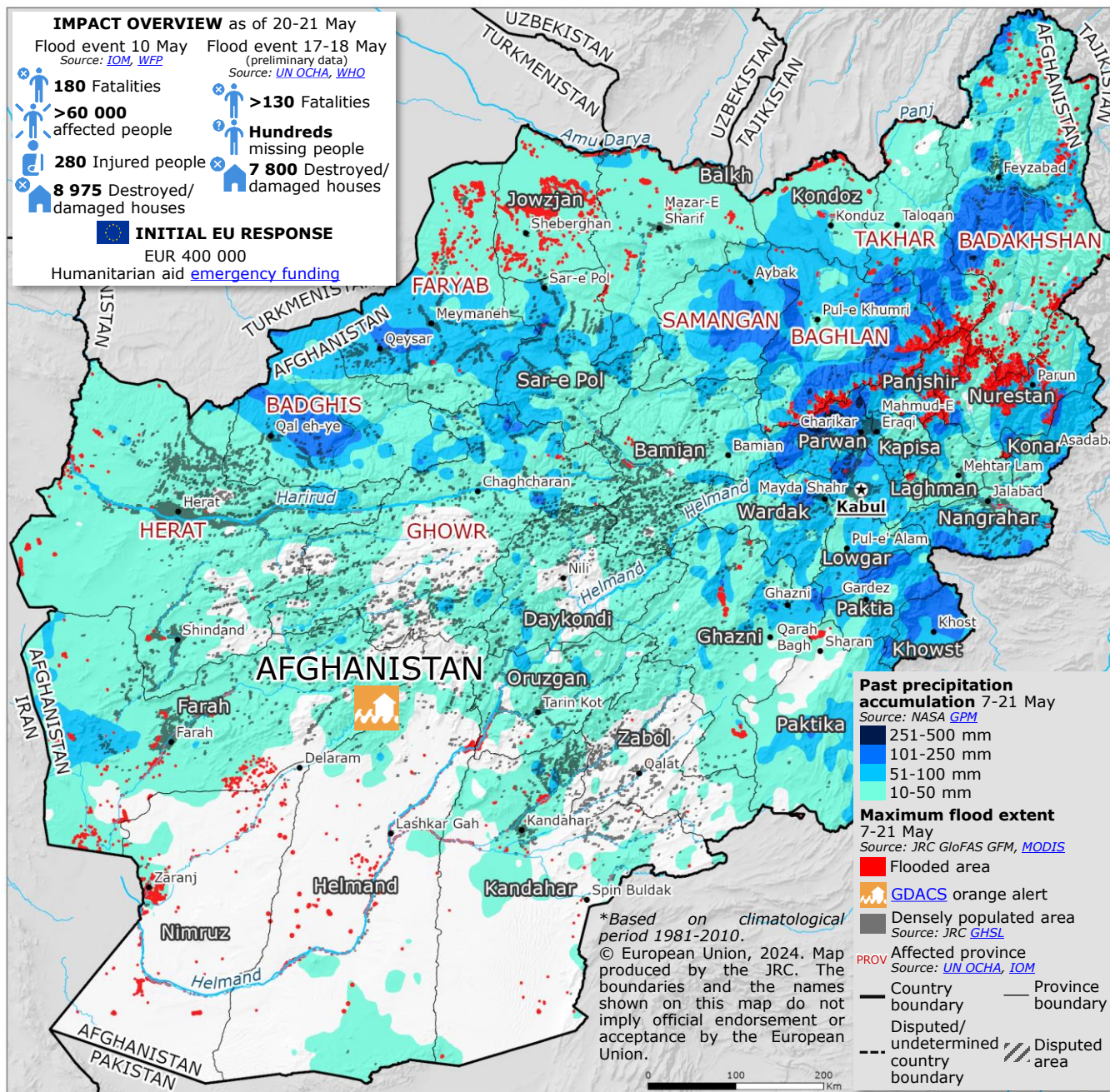
Flood event 10 May
Source: [IOM](#), [WFP](#)

Flood event 17-18 May
(preliminary data)
Source: [UN OCHA](#), [WHO](#)

- 180** Fatalities
- >60 000** affected people
- 280** Injured people
- 8 975** Destroyed/damaged houses
- >130** Fatalities
- Hundreds** missing people
- 7 800** Destroyed/damaged houses

INITIAL EU RESPONSE

EUR 400 000
Humanitarian aid [emergency funding](#)



- Past precipitation accumulation 7-21 May**
Source: NASA [GPM](#)
- 251-500 mm
 - 101-250 mm
 - 51-100 mm
 - 10-50 mm
- Maximum flood extent 7-21 May**
Source: JRC [GloFAS GFM](#), [MODIS](#)
- Flooded area
 - GDACS orange alert**
 - Densely populated area
Source: JRC [GHS-L](#)
 - Affected province
Source: [UN OCHA](#), [IOM](#)
- Country boundary — Province boundary
- - - Disputed/undetermined country boundary // Disputed area

*Based on climatological period 1981-2010.
© European Union, 2024. Map produced by the JRC. The boundaries and the names shown on this map do not imply official endorsement or acceptance by the European Union.