

# Afghanistan | Recent floods (10 May, 17-18 May)

## IMPACT OVERVIEW as of 20-21 May

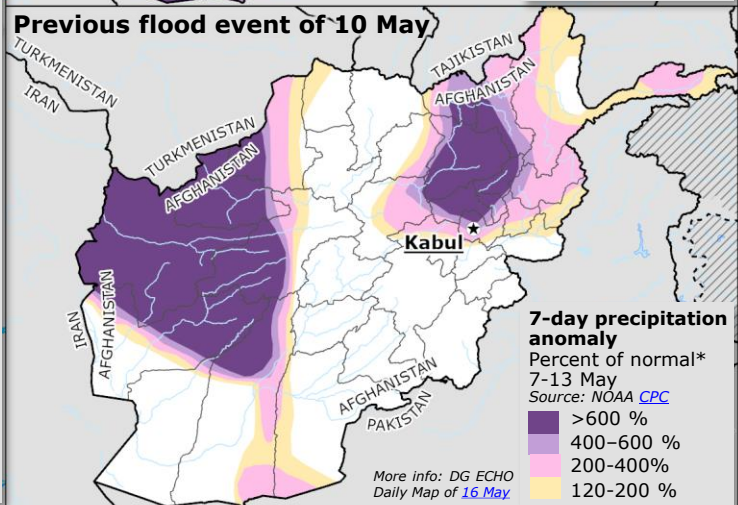
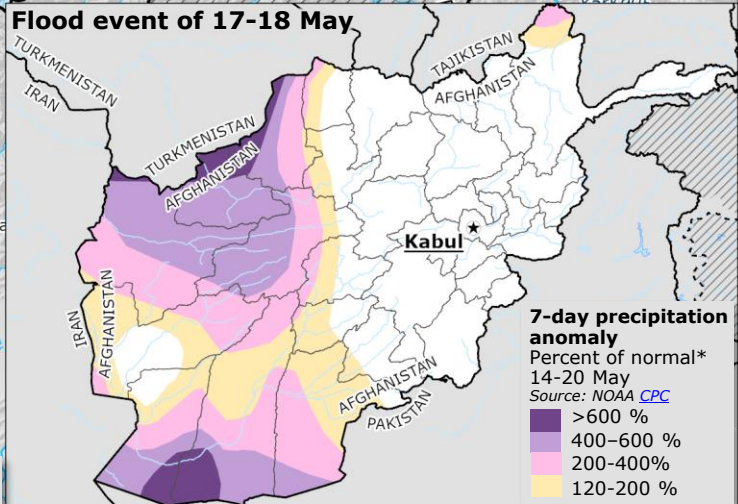
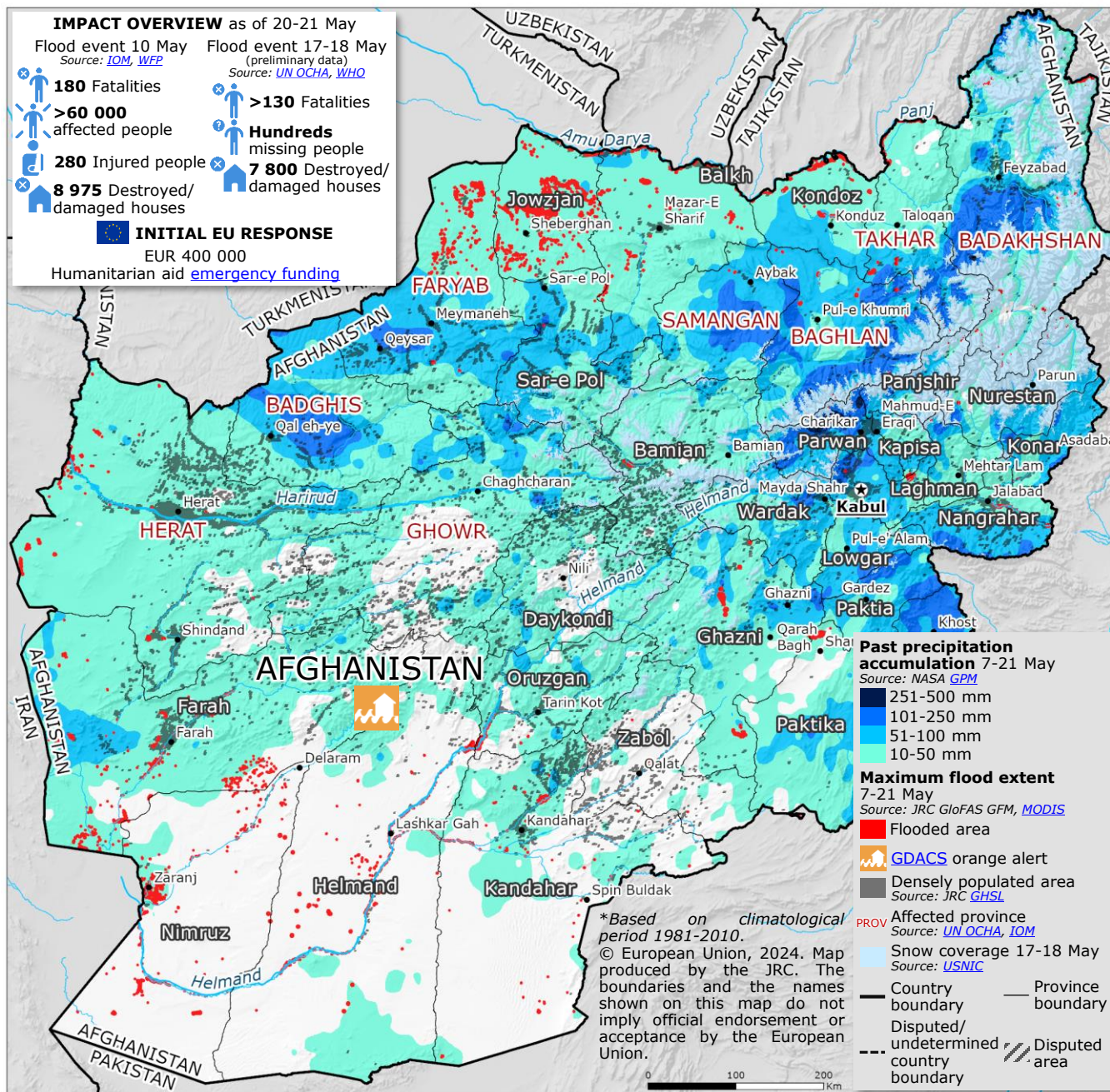
Flood event 10 May  
Source: [IOM](#), [WFP](#)

Flood event 17-18 May  
(preliminary data)  
Source: [UN OCHA](#), [WHO](#)

- 180** Fatalities
- >60 000** affected people
- 280** Injured people
- 8 975** Destroyed/damaged houses
- >130** Fatalities
- Hundreds** missing people
- 7 800** Destroyed/damaged houses

### INITIAL EU RESPONSE

EUR 400 000  
Humanitarian aid [emergency funding](#)



**Past precipitation accumulation 7-21 May**  
Source: NASA [GPM](#)

- 251-500 mm
- 101-250 mm
- 51-100 mm
- 10-50 mm

**Maximum flood extent 7-21 May**  
Source: JRC [GloFAS GFM](#), [MODIS](#)

- Flooded area
- GDACS orange alert**
- Densely populated area  
Source: JRC [GHS-L](#)

- Affected province  
Source: [UN OCHA](#), [IOM](#)
- Snow coverage 17-18 May  
Source: [USNIC](#)
- Country boundary
- Disputed/undetermined country boundary
- Province boundary
- Disputed area

\*Based on climatological period 1981-2010.  
© European Union, 2024. Map produced by the JRC. The boundaries and the names shown on this map do not imply official endorsement or acceptance by the European Union.