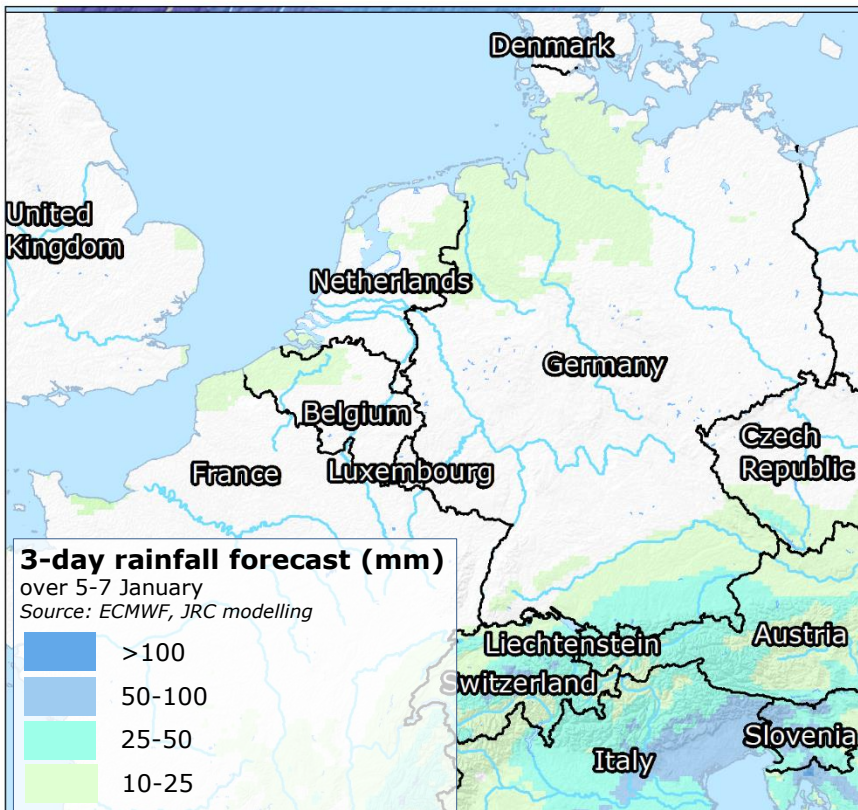


Western Europe | Severe weather and UCPM response



IMPACT OVERVIEW
Germany (Lower Saxony)
Source: EMSR Copernicus, GMLZ

15 510
Potentially affected people inside inside the Copernicus AoI

France (Pas-de-Calais)
Source: COGIC (5/01/2024, at 7 a.m.)

2
Slightly injured people

700
Evacuated people

UCPM RESPONSE

On 30 December 2023, Germany activated the EU Civil Protection Mechanism (UCPM), requesting flood containment equipment.
On 2 January 2024, France activated the UCPM requesting 6 high-capacity pumps.
The following offers of assistance have been accepted by the affected countries respectively:

To Germany:

- Flood containment barriers with a team of 39 responders and 16 vehicles (FR).
- Copernicus EMS Rapid Mapping ([EMSR712](#), [EMSR713](#)) has been activated: 51 maps have been produced so far

To France:

- 3 high-capacity pumping modules with the following capacities: 2 pumps (CZ); 4 pumps (NL); 2 pumps (SK)
- ERCC liaison officers will be deployed on Monday

Accumulated rainfall (mm)
over 18 Dec 2023 to 3 Jan 2024
Source: JRC-GLOFAS

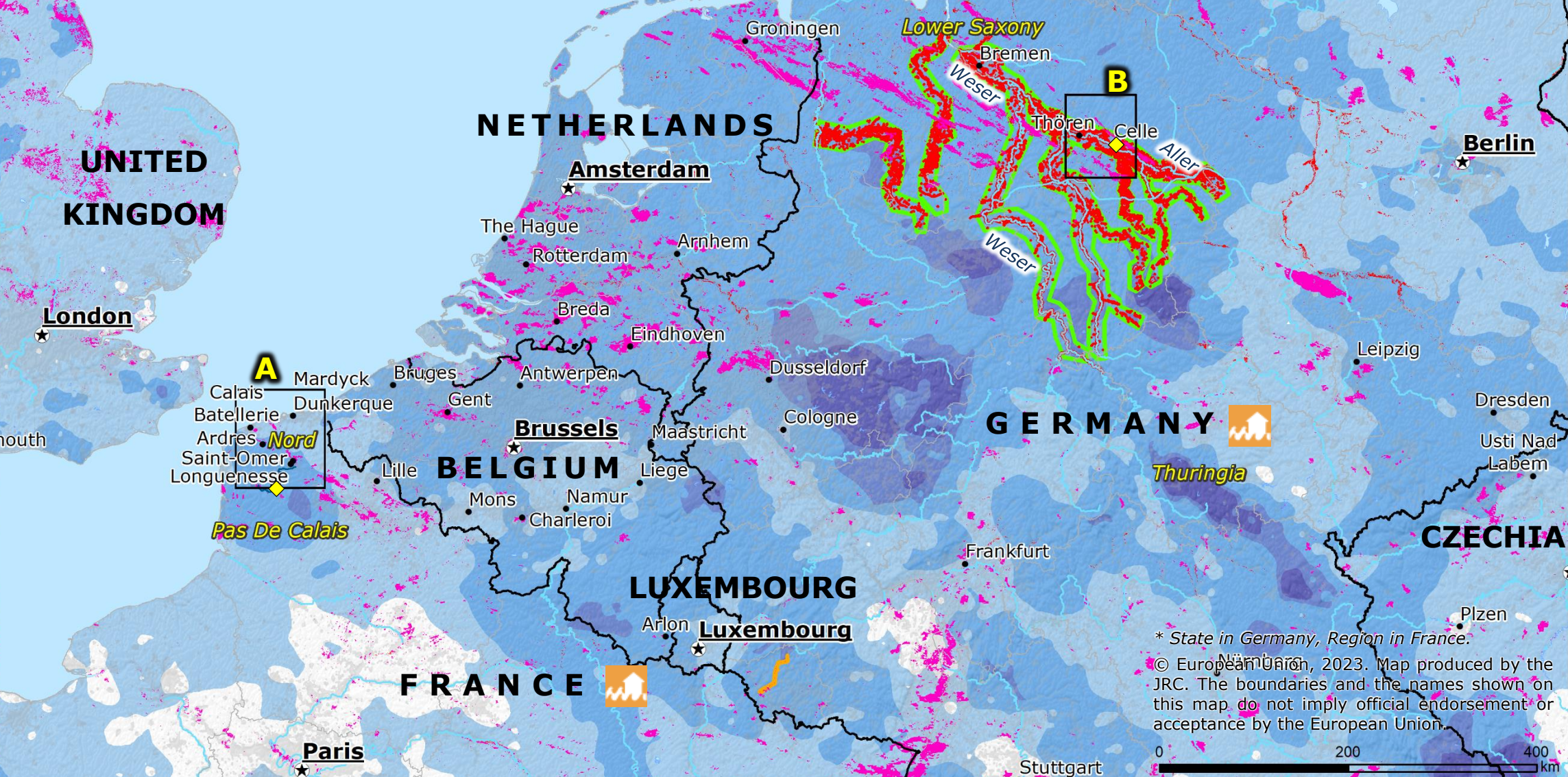
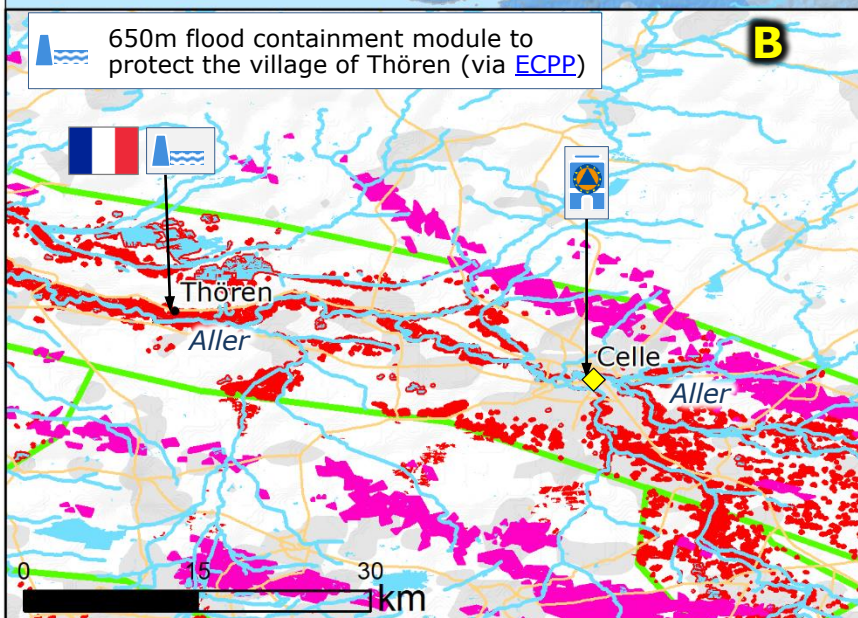
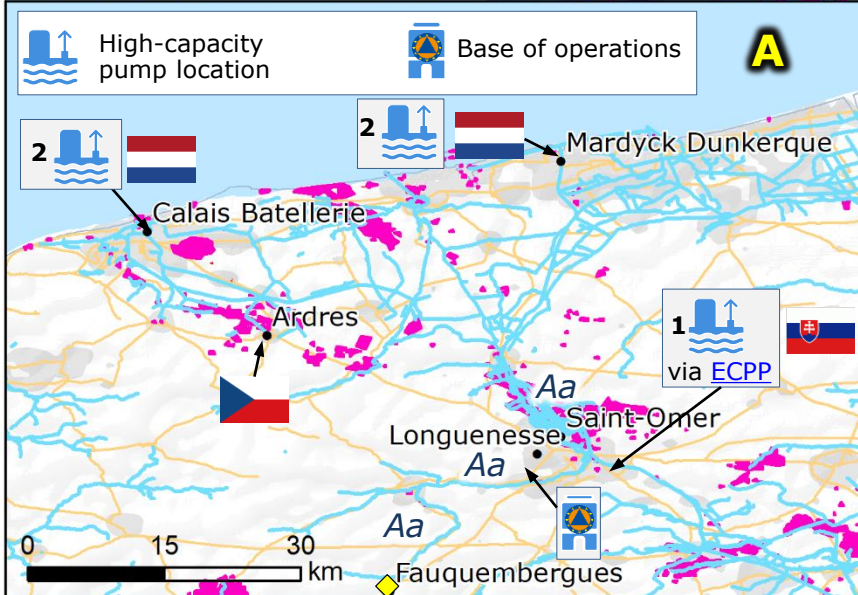
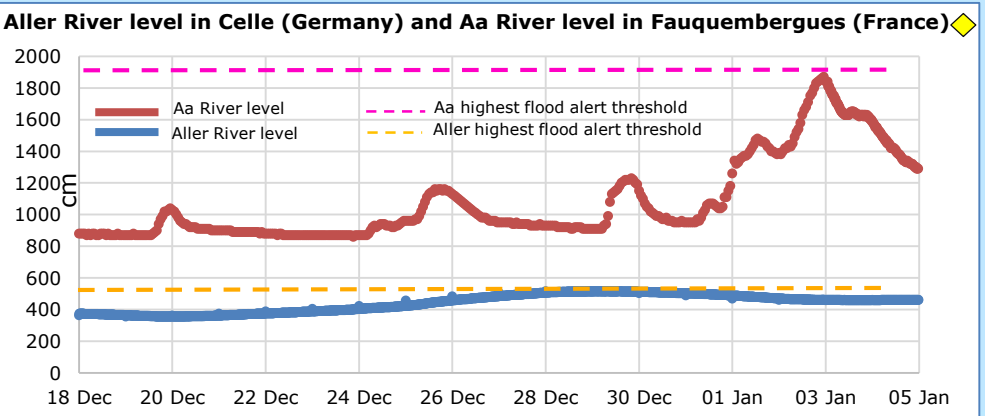
- >250
- 200 - 250
- 100 - 200
- 50 - 100

Flooded area on 3-4 Jan
Source: Copernicus EMSR713, NASA-MODIS

Flooded area on 24 Dec – 3 Jan
Source: JRC-GLOFAS, Copernicus EMSR 713

Name Worst-hit administrative division*

- Area of interest (AoI), Copernicus EMSR712 (green outline)
- (AoI), Copernicus EMSR713 (orange outline)
- GDACS Orange alert (orange icon)
- Densely populated area (grey shading)
Source: JRC GHSL 2022
- Country boundary (black line)
- Administrative division boundary* (grey line)



* State in Germany, Region in France.
© European Union, 2023. Map produced by the JRC. The boundaries and the names shown on this map do not imply official endorsement or acceptance by the European Union.