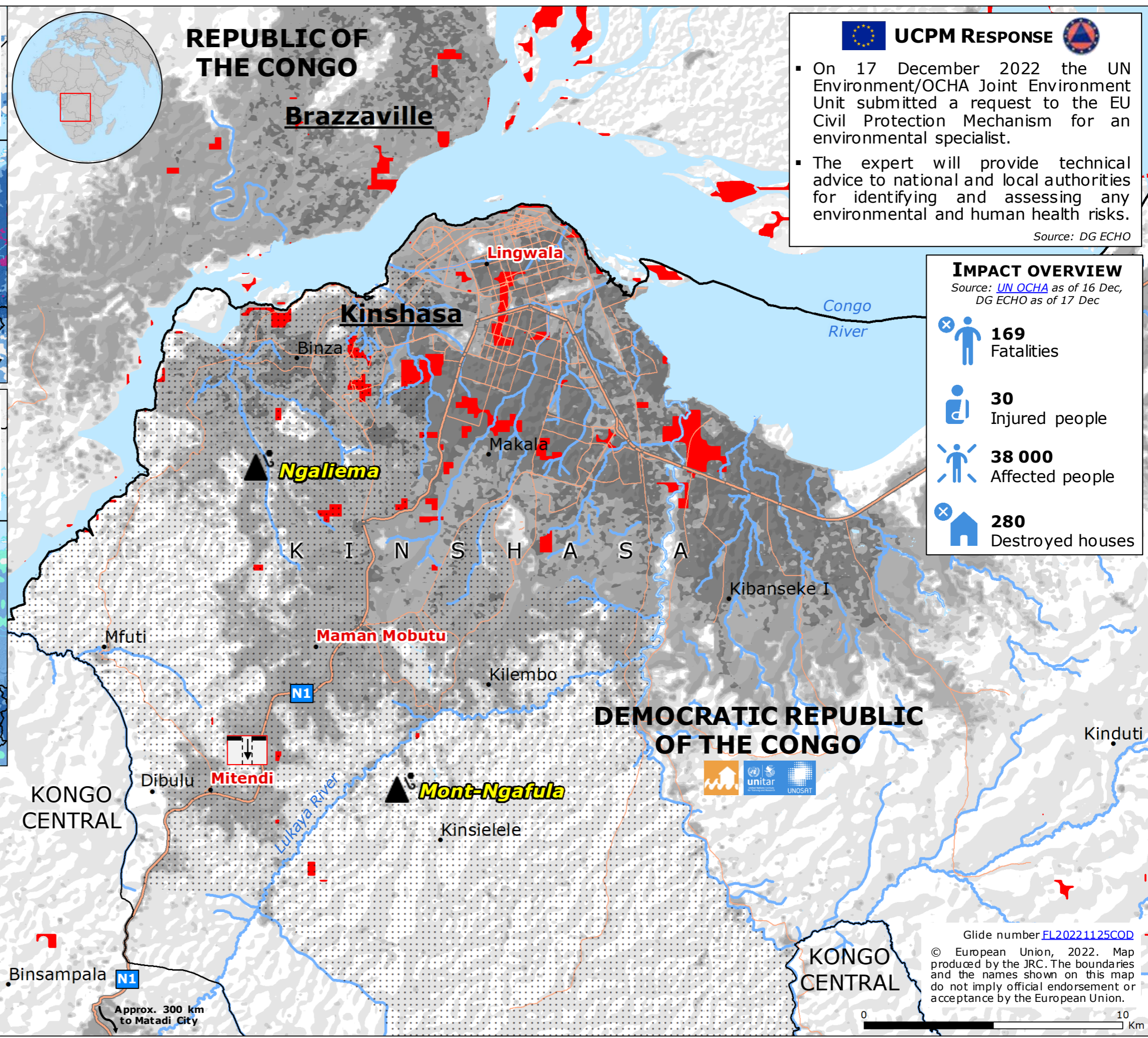
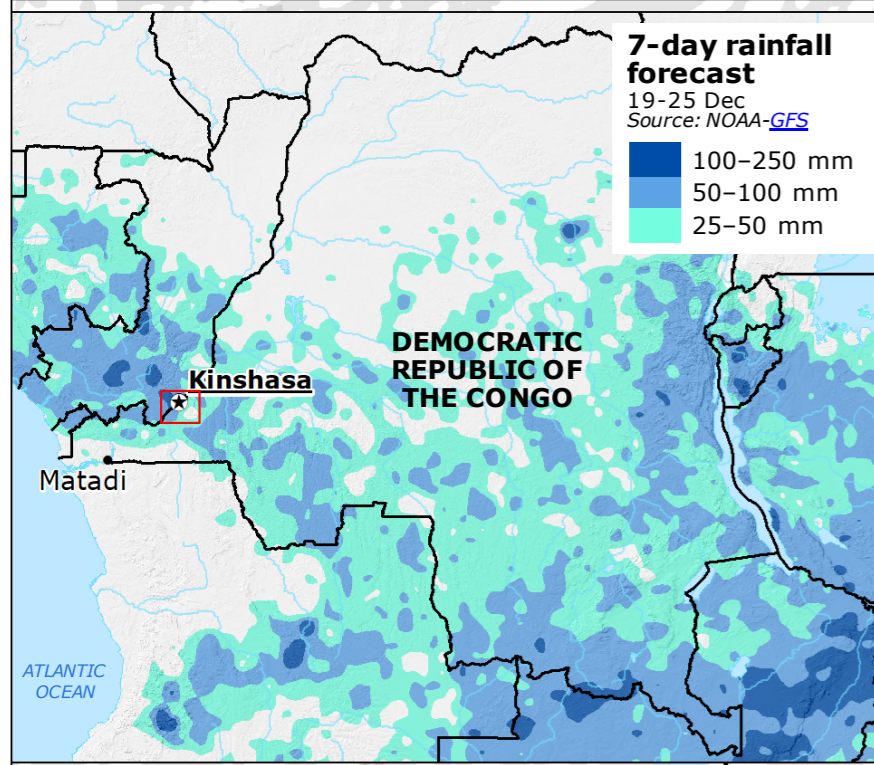
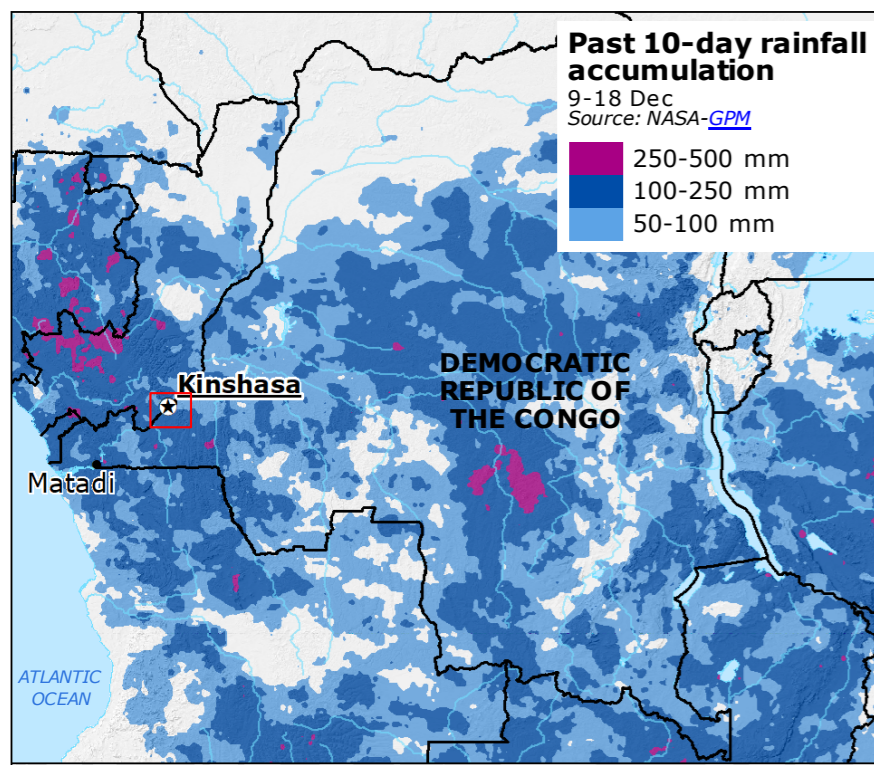


Democratic Republic of the Congo | Floods and landslides – UCPM Response



UCPM RESPONSE

- On 17 December 2022 the UN Environment/OCHA Joint Environment Unit submitted a request to the EU Civil Protection Mechanism for an environmental specialist.
- The expert will provide technical advice to national and local authorities for identifying and assessing any environmental and human health risks.

Source: DG ECHO

IMPACT OVERVIEW
Source: UN OCHA as of 16 Dec, DG ECHO as of 17 Dec

- 169** Fatalities
- 30** Injured people
- 38 000** Affected people
- 280** Destroyed houses

- Flooded area over 12-19 Dec
Source: NASA MODIS
- Municipality affected by landslide events
- Massive sinkhole
- Most affected place
- Most affected Municipality
- GDACS orange alert
- UNITAR-UNOSAT activation of 19 Dec ID 3464
- Highway
- Road
- Waterway
- Built-up area
Source: JRC GHSL 2022
- Low density
- High density
- Province limit
- Country border