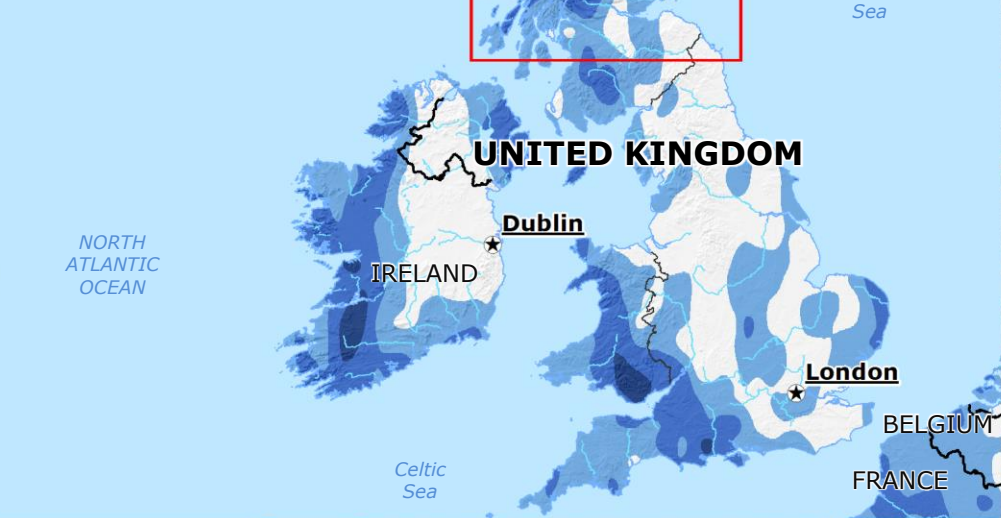
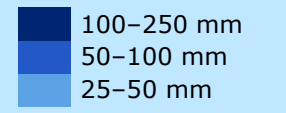


United Kingdom (Scotland) | Floods

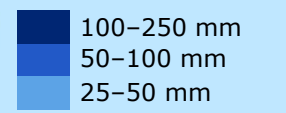
7-day rainfall forecast

22-28 Nov
Source: NOAA-GFS



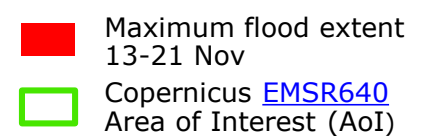
Past 7-day rainfall accumulation

15-21 Nov
Source: NASA-GPM



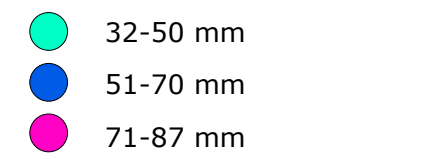
Flood detection

Source: JRC GLOFAS GFM, Copernicus EMSR640



Rainfall measurements

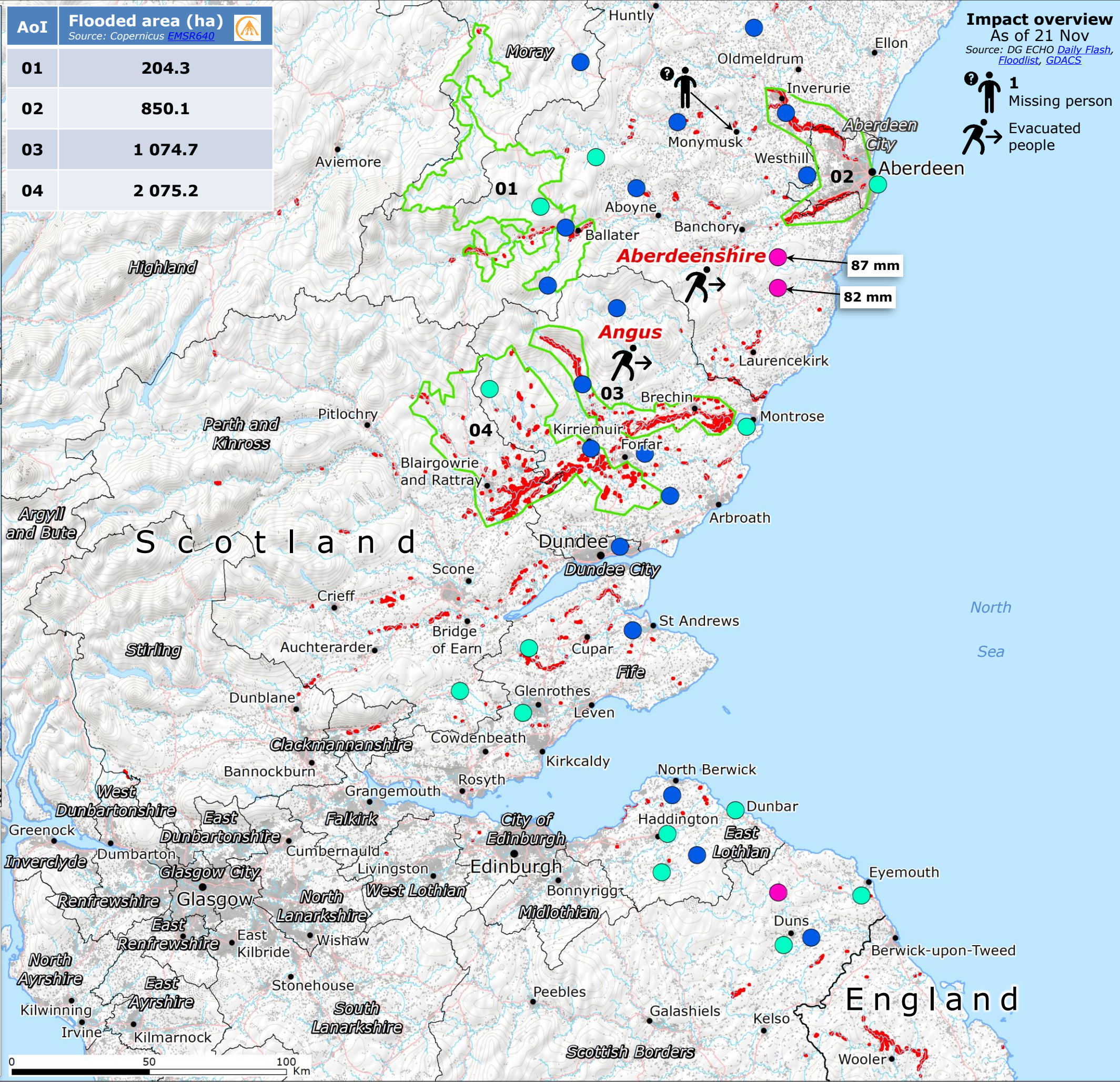
Source: SEPA* rain gauge stations, as of 17 Nov



*Scottish Environment Protection Agency.
© European Union, 2022. Map produced by the JRC. The boundaries and the names shown on this map do not imply official endorsement or acceptance by the European Union.

AoI	Flooded area (ha)
01	204.3
02	850.1
03	1 074.7
04	2 075.2

Source: Copernicus EMSR640



Impact overview

As of 21 Nov
Source: DG ECHO Daily Flash, Floodlist, GDACS

