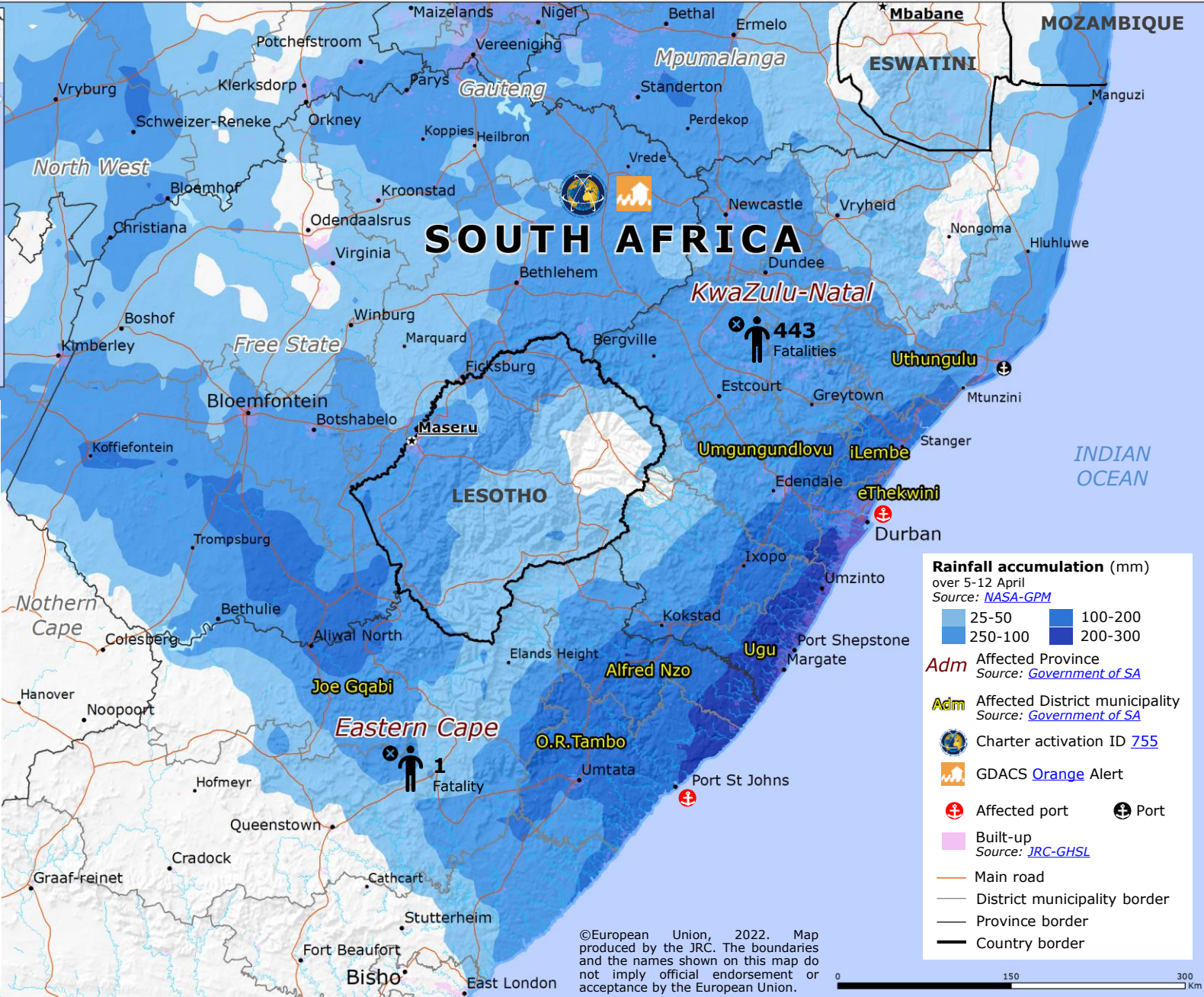









South Africa | Floods and landslides



On 11-12 April, floods and landslides caused by heavy rainfall affected southern and south-eastern South Africa, particularly the Provinces of KwaZulu-Natal and Eastern Cape.



SITUATION OVERVIEW

-  **444**
Fatalities
-  **48**
Missing people
-  **40,000**
Displaced individuals
-  **12,300**
Destroyed or damaged houses
-  **66**
Affected health clinics
-  **600**
Destroyed schools
-  **270,000**
Affected students

Source: [Government of SA](https://www.gov.za)

Rainfall accumulation (mm)


over 5-12 April

Source: [NASA-GPM](https://www.nasa.gov)






Adm Affected Province
Source: [Government of SA](https://www.gov.za)


Adm Affected District municipality
Source: [Government of SA](https://www.gov.za)


 Charter activation ID [755](https://www.gov.za)


 GDACS [Orange](https://www.gov.za) Alert


 Affected port  Port

 Built-up
Source: [JRC-GHSL](https://www.gov.za)

 Main road

 District municipality border

 Province border

 Country border

©European Union, 2022. Map produced by the JRC. The boundaries and the names shown on this map do not imply official endorsement or acceptance by the European Union.

