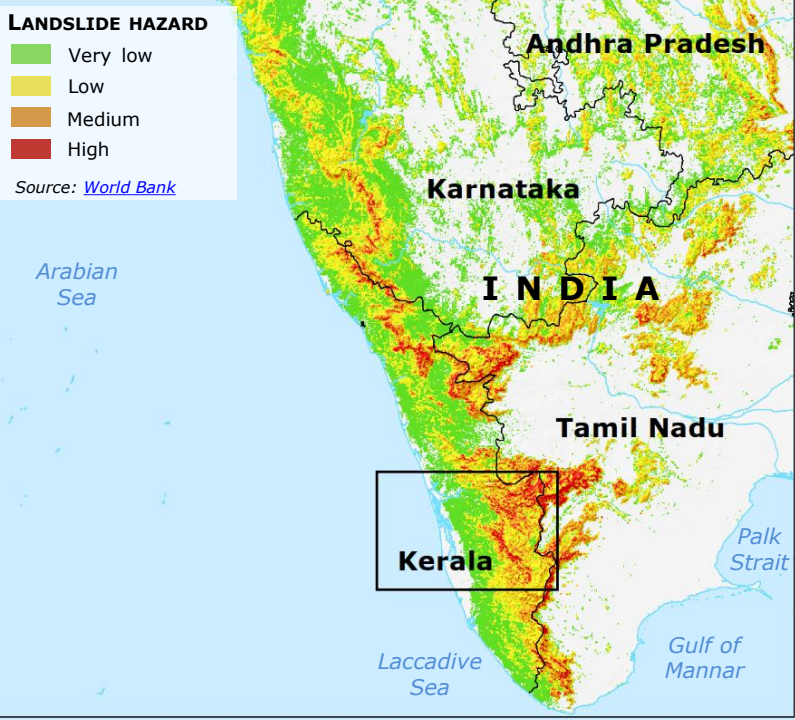
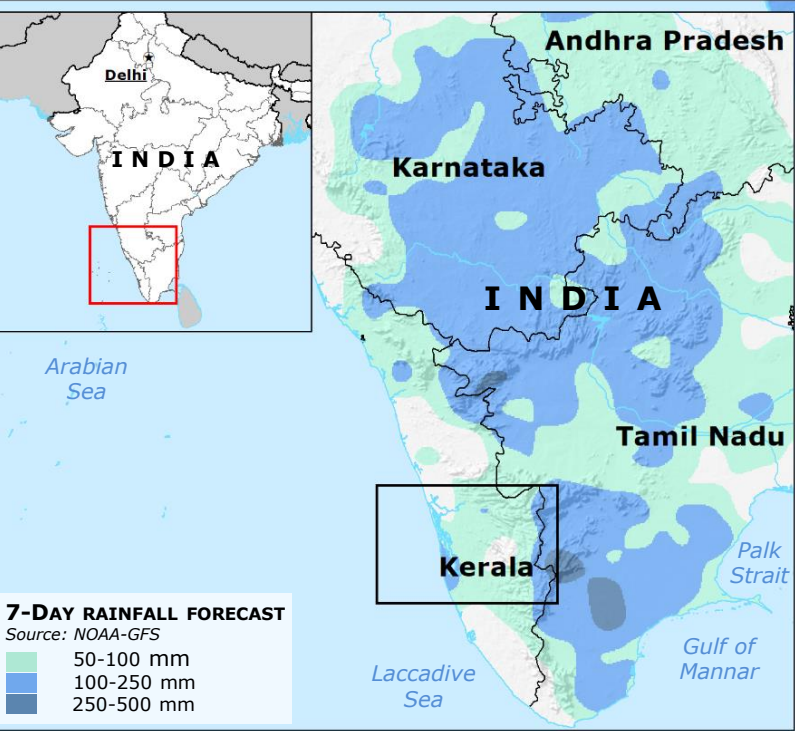


# India, Kerala | Massive landslide and flash floods



**PAST 7-DAY RAINFALL ACCUMULATION**  
Source: NASA-GPM

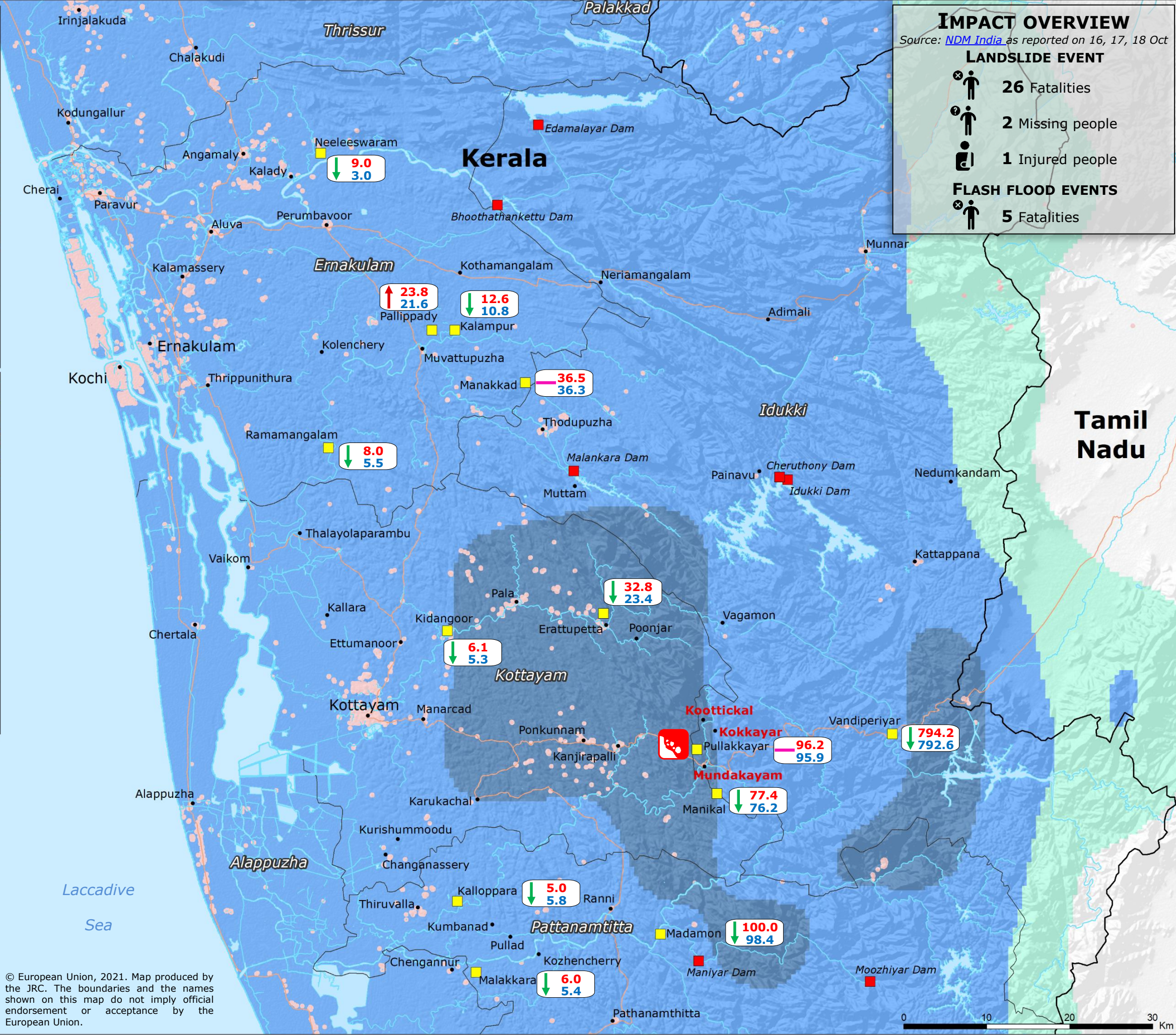
- 50-100 mm
- 100-250 mm
- 250-500 mm

**MASSIVE LANDSLIDE EVENT**  
occurred on 16 Oct  
Source: NDM India

**RIVERS WATER LEVEL ON 19 OCT**  
Source: Kerala SDMA

- Level** Warning water level
- Level** Current water level
- Falling trend
- Rising trend
- Steady level
- Measuring station

- Dam releasing water as of 19 Oct  
Source: Kerala SDMA
- Name** Affected village by landslide event
- Water body/reservoir
- River/canal
- Roads
- District border
- State border
- Built-up area



© European Union, 2021. Map produced by the JRC. The boundaries and the names shown on this map do not imply official endorsement or acceptance by the European Union.

