

Sudan | Floods during the rainy season

Heavy rainfall has been affecting most States of Sudan since the start of the **rainy season** in the **second half of July**, causing floods and the River Nile and its tributaries to overflow, resulting in widespread damage. The worst affected State is the River Nile, with over 31,000 affected people, more than one third of the total of the population affected.

The Sudanese government, led by the Humanitarian Aid Commission (HAC), and aid organizations have started the provision of life-saving assistance to affected people.

Source: [DG ECHO](#) over 1-24 Aug, [UN OCHA](#) as of 1 Sept and 2 Sept.

Impact overview

Source: [UN OCHA](#) as of 1 Sept and 23 Jul

- 88,305** Affected people
- 4,876** Destroyed houses
- 12,785** Damaged houses

Past rainfall accumulation (mm)

20 Jul – 1 Sept
Source: [NASA GPM](#)

- > 750
- 500 - 750
- 250 - 500
- 100 - 250
- 50 - 100

7-day rainfall forecast (mm)

2 - 8 Sept
Source: [NOAA GFS](#)

- 100 - 250
- 50 - 100
- 10 - 50

Affected people per State

Source: [UN OCHA](#) as of 1 Sept

- 31,190
- 11,270
- 5,001 - 10,000
- 2,001 - 5,000
- 1,340 - 2,000

River Nile **flooding** level threshold and **measured** level (m) on 30 Aug
Source: [UN OCHA](#)



Built-up area
Source: [JRC GHSL](#)

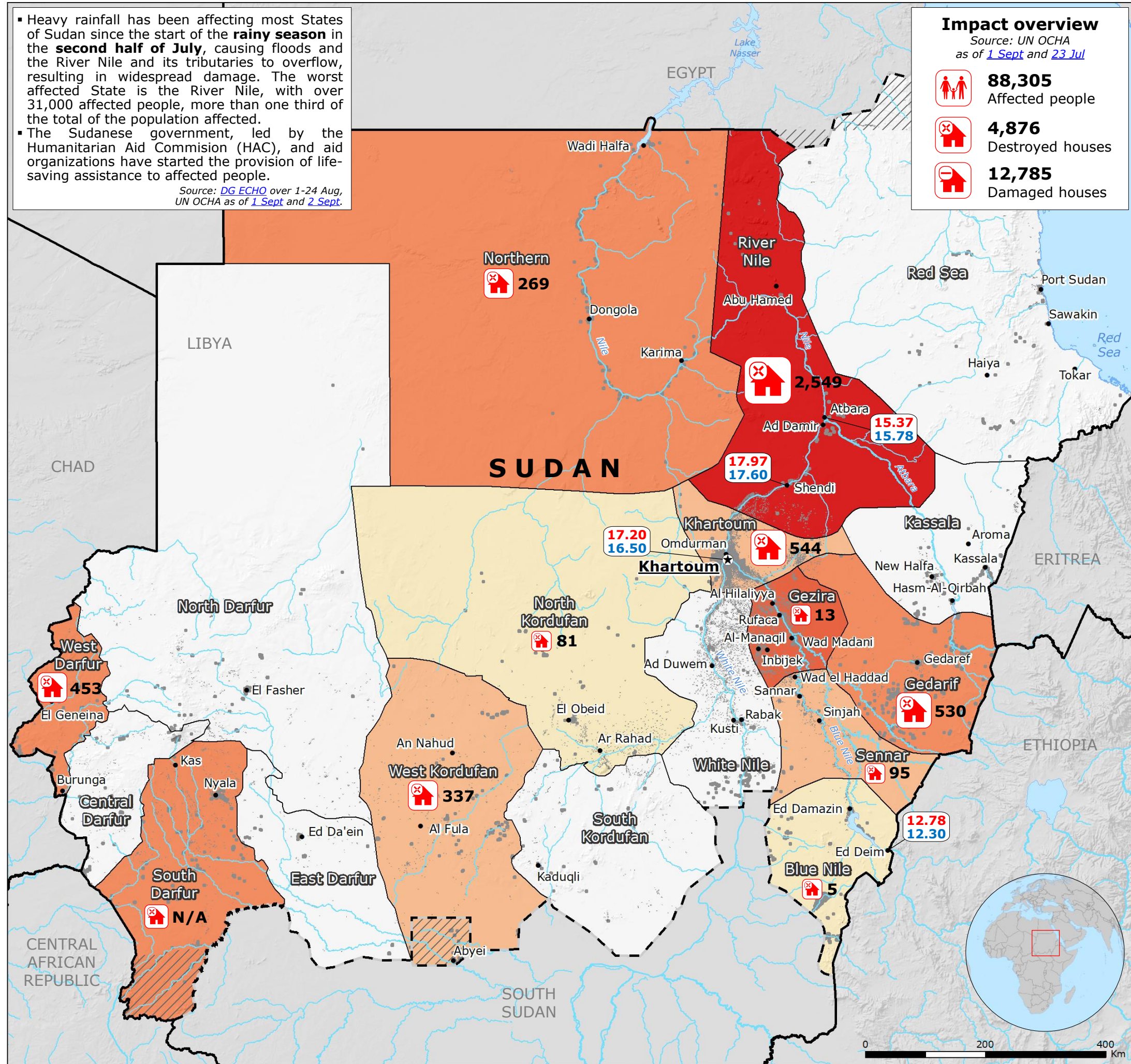
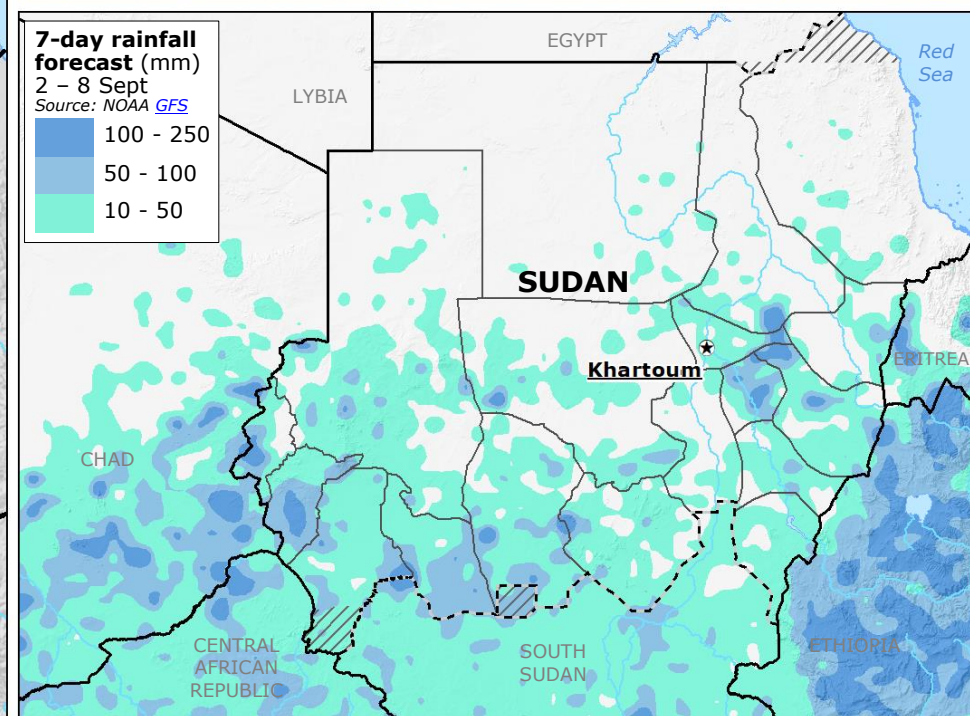
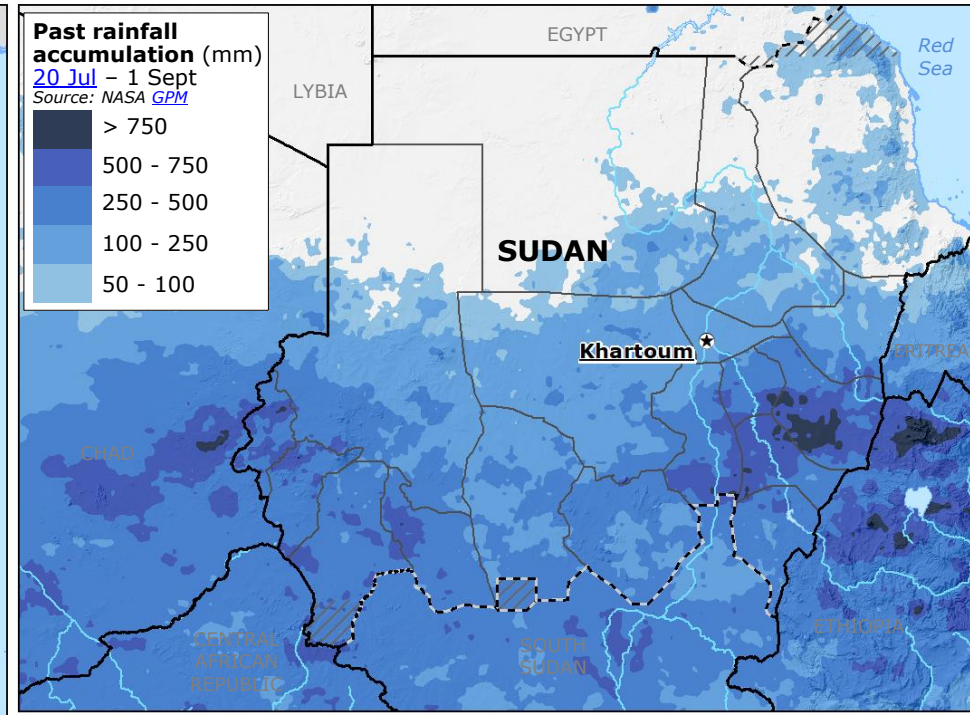
Main river

Disputed area

State border

Country border

Undetermined/disputed country border



0 200 400 Km