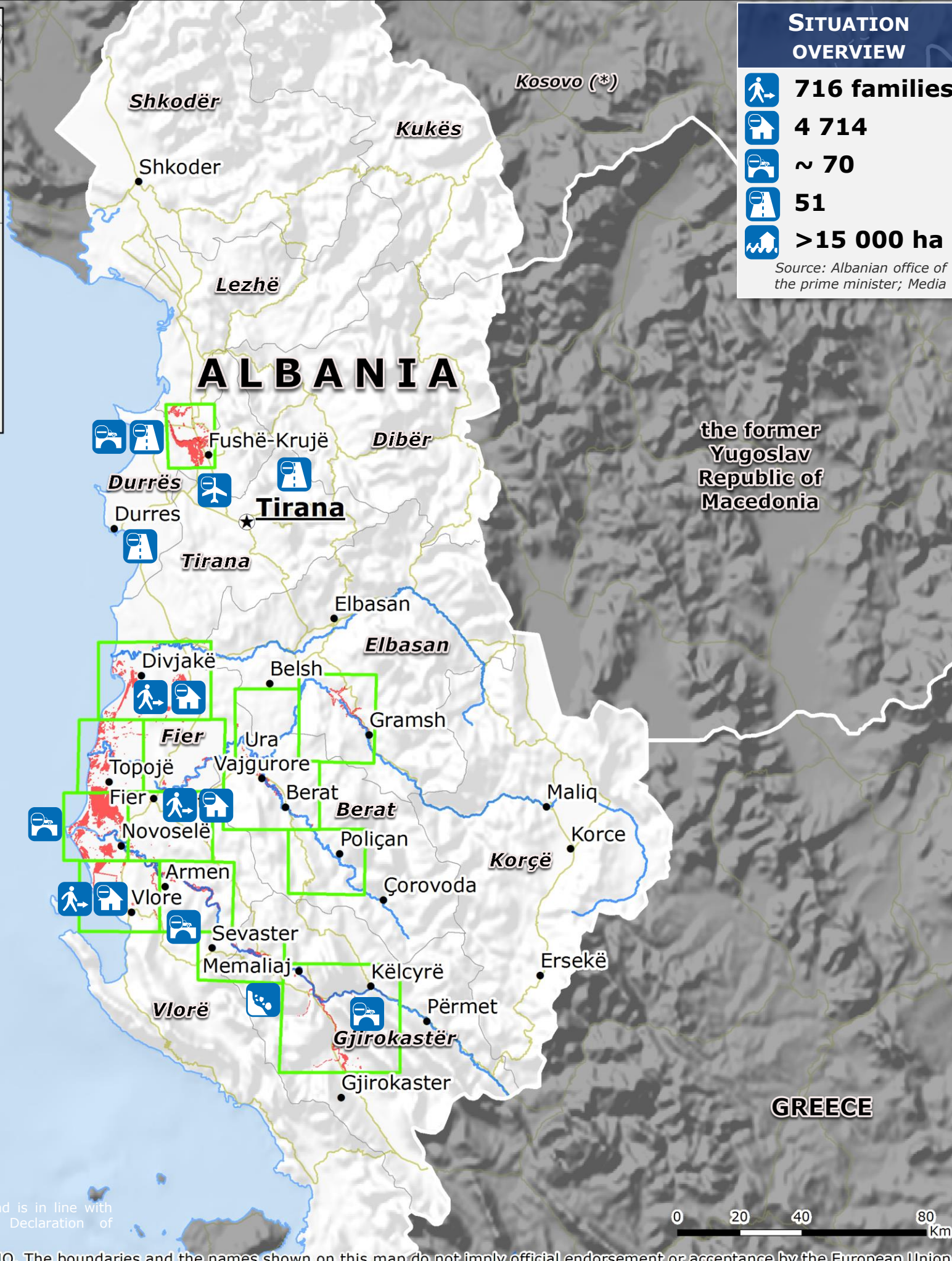


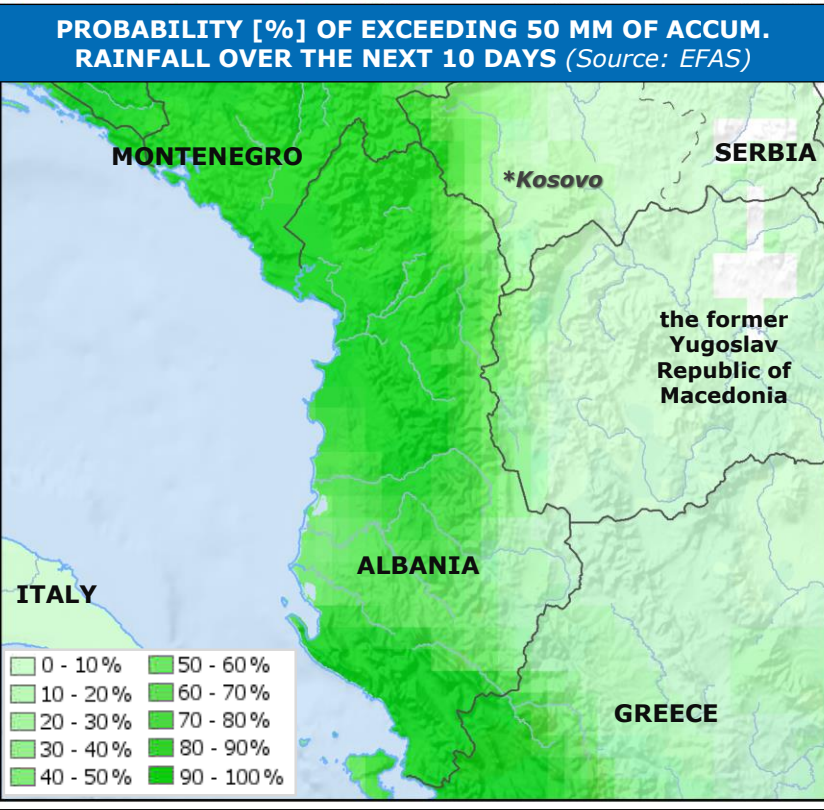
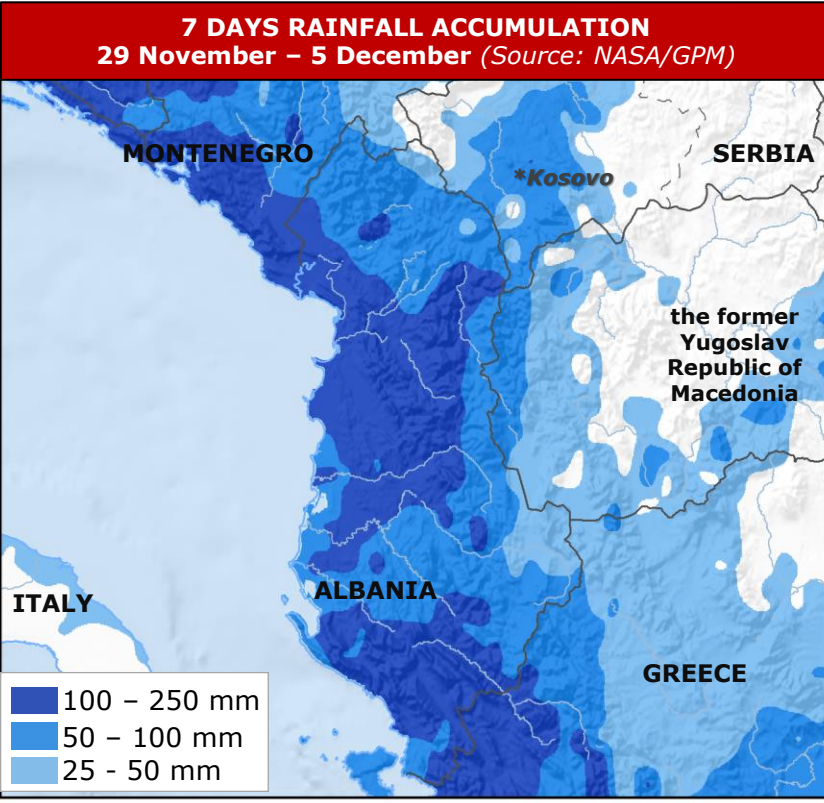
# Albania | Severe weather/Floods



### SITUATION OVERVIEW

- 716 families**
- 4 714**
- ~ 70**
- 51**
- >15 000 ha**

Source: Albanian office of the prime minister; Media



## EU Civil Protection Mechanism (EUCPM)

### Situation

On 5 December the **EUCPM was activated** following a request for assistance from **Albania**. **Priority needs** are bridge reconstruction elements, power generators, water motor pumps, water safety and rescue garments and other relief items. 1 **EUCP Team** has been deployed on 8 December.

### Assistance

- So far **Greece, Slovenia, Austria, Slovakia** and **France** have offered in-kind assistance.
- The ERCC activated the **Copernicus** Emergency Management Service ([EMSR258](#)), through which 18 maps have been produced.

Source: DG-ECHO

### COPERNICUS EMS ACTIVATION (EMSR258)

© 2017 EU

- Copernicus covered areas
- Flooded Areas detected by Copernicus as of 12 December
- River of interest
- Main road
- County boundary

- Families displaced
- Damaged building
- Bridge damaged
- Mudslide
- Road interrupted
- Airport affected
- Flooded area

\* This designation is without prejudice to positions on status, and is in line with UNSCR 1244/1999 and the ICJ Opinion on the Kosovo Declaration of Independence.  
© European Union, 2017. Map produced by JRC-EC/DG ECHO. The boundaries and the names shown on this map do not imply official endorsement or acceptance by the European Union.