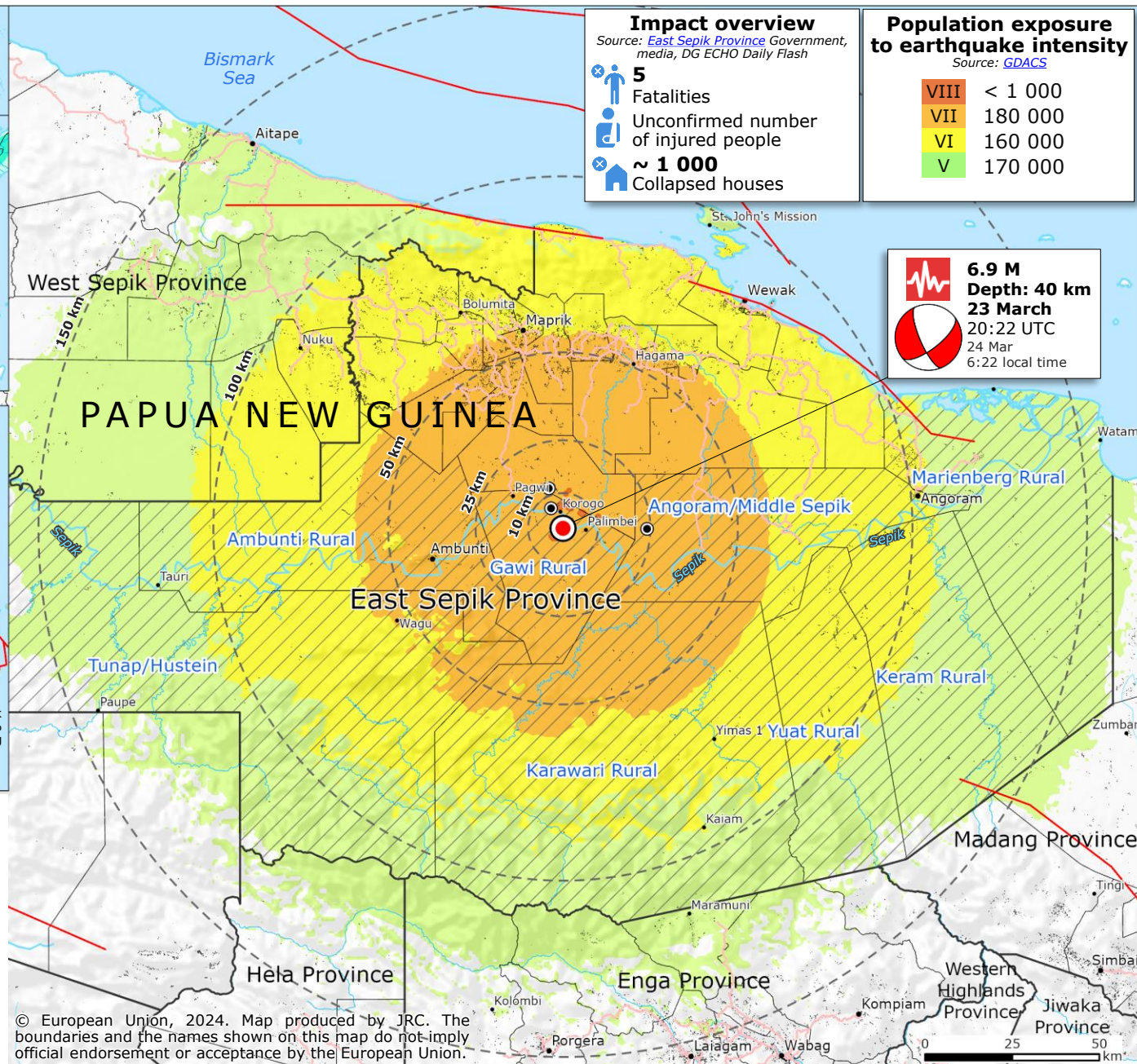
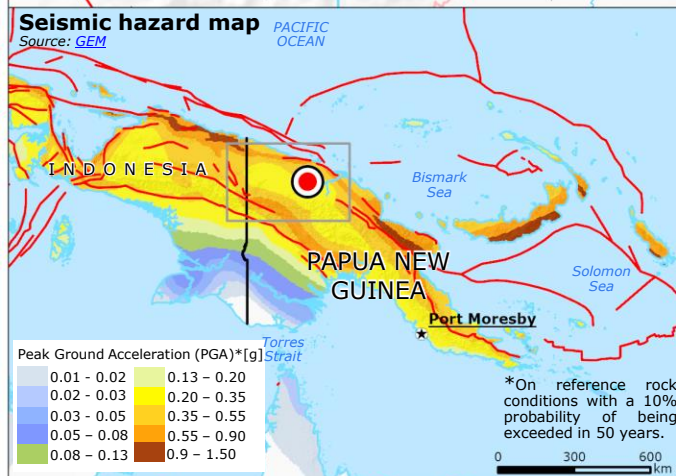
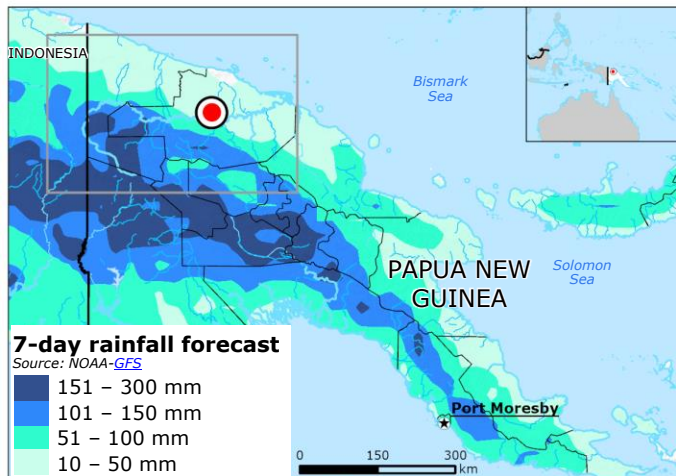


Papua New Guinea | 6.9 M earthquake of 23 March



- Earthquake (EQ) epicentre
Source: GDACS, USGS
- Focal mechanism
Source: USGS
- Aftershocks 5.1 – 5.2 M
23 – 24 March
Source: GDACS, USGS
- Modified Mercalli Scale intensity (MMI)**
Source: GDACS, USGS
- VIII Severe shaking
- VII Very strong shaking
- VI Strong shaking
- V Moderate shaking
- Active faults
Source: GEM
- Affected Local Level Government (LLG) by recent floods
- GDACS Red alert
- Roads
- Built-up area
Source: JRC-GHSL
- LLG boundary
- Province boundary

© European Union, 2024. Map produced by JRC. The boundaries and the names shown on this map do not imply official endorsement or acceptance by the European Union.