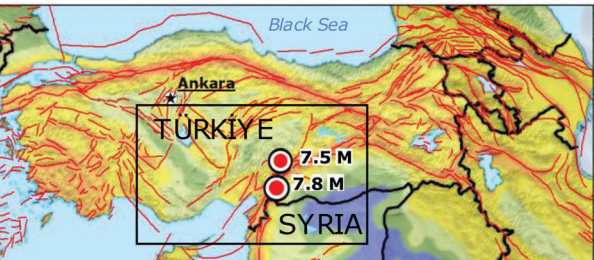


# Türkiye, Syria | Seismic activity of 6 February



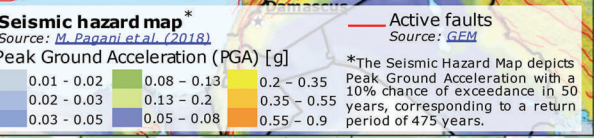
Population exposure to **7.8-7.5 M** earthquake intensity  
Source: JRC GHSL, USGS

	Türkiye	Syria
IX	33 500	
VIII	458 000	
VII	4.5 Million	30 600
VI	6.8 Million	3.9 Million
V	9.9 Million	7.5 Million

**7.5 M**  
Source: GDACS, USGS  
**7.6 M**  
Source: AFAD  
Depth: 10 km  
6 Feb 10:24 UTC  
(13:24 local time)  
Glide: EQ-2023-000015-TUR

**Impact Overview**

TÜRKİYE		SYRIA	
Source: AFAD		Source: SANA, UN OCHA	
as of 7 Feb at 15:00 UTC			
	<b>3 703</b>		<b>1 067</b>
Fatalities		Fatalities	
	<b>22 286</b>		<b>2 260</b>
Injured people		Injured people	



**7.8 M**  
Source: GDACS, USGS  
**7.7 M**  
Source: AFAD  
Depth: 18 km  
6 Feb 1:17 UTC  
(4:17 local time)  
Glide: EQ-2023-000015-TUR

**EU Response**  
as of 7 Feb at 15:00 UTC

On 6 Feb the UCPM was activated by Türkiye and the following offers of assistance have been made so far:

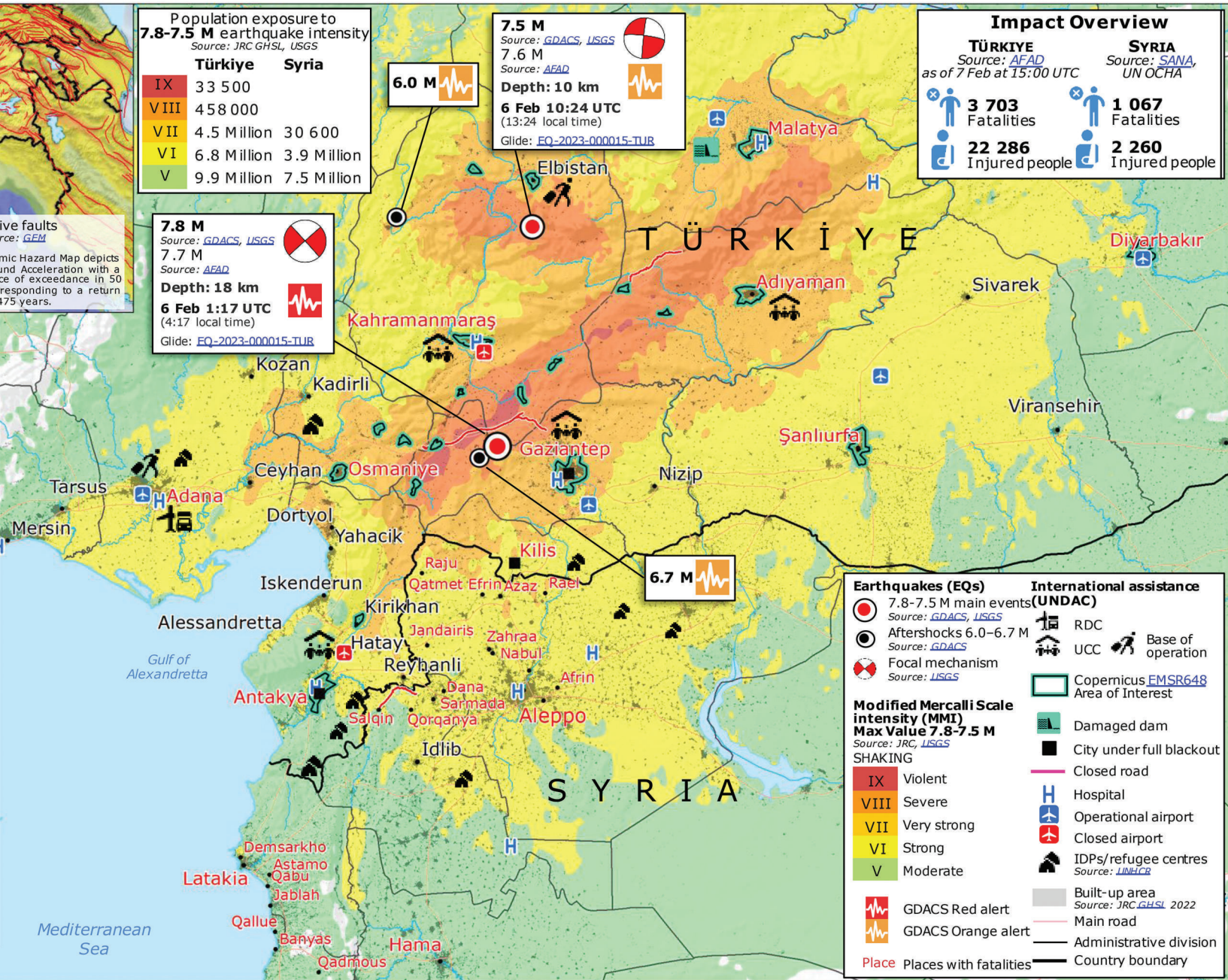
- MUSAR
- HUSAR
- LUSAR
- Medical Team
- EUCPT
- ERCC Liaison Officers
- TAST

**Satellite activations**

- Copernicus EMS Rapid Mapping activation EMSR648
- UNITAR-UNOSAT activation 348Q (Türkiye) 3479 (Syria)
- International Disaster Charter activation 797 (Türkiye) 798 (Syria)

UCPM: Union Civil Protection Mechanism. EUCPT: EU Civil Protection Team. SAR: Search and Rescue. TAST: Technical Assistance Support Team. RDC: Reception and Departure Centre. UCC: Urban Search and Rescue Coordination Cell. MUSAR: Medium Urban Search and Rescue. HUSAR: Heavy Urban Search and Rescue. LUSAR: Light Urban Search and Rescue.

© European Union, 2023. Map produced by the JRC. The boundaries and the names shown on this map do not imply official endorsement or acceptance by the European Union.



**Earthquakes (EQs)**

- 7.8-7.5 M main events (Source: GDACS, USGS)
- Aftershocks 6.0-6.7 M (Source: GDACS)
- Focal mechanism (Source: USGS)

**International assistance (UNDAC)**

- RDC
- UCC
- Base of operation
- Copernicus EMSR648 Area of Interest
- Damaged dam
- City under full blackout
- Closed road
- Hospital
- Operational airport
- Closed airport
- IDPs/refugee centres (Source: UNHCR)
- Built-up area (Source: JRC GHSL 2022)
- Main road
- Administrative division
- Country boundary

**Modified Mercalli Scale intensity (MMI)**  
Max Value 7.8-7.5 M  
Source: JRC, USGS

Intensity	Description
IX	Violent
VIII	Severe
VII	Very strong
VI	Strong
V	Moderate

**SHAKING**

- GDACS Red alert
- GDACS Orange alert

**Place** Places with fatalities