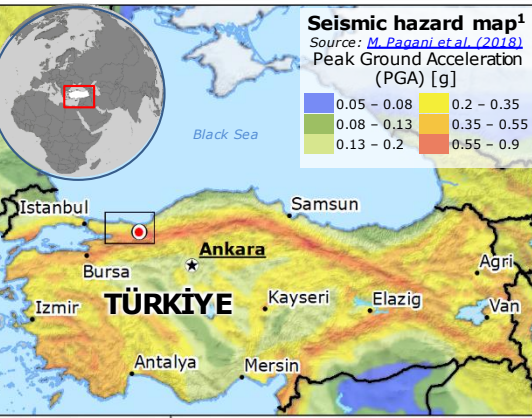


Türkiye | Earthquake of 23 November



Population exposure to earthquake intensity
Source: [GDACS](#)

VIII	43 000
VII	190 000
VI	110 000
V	920 000

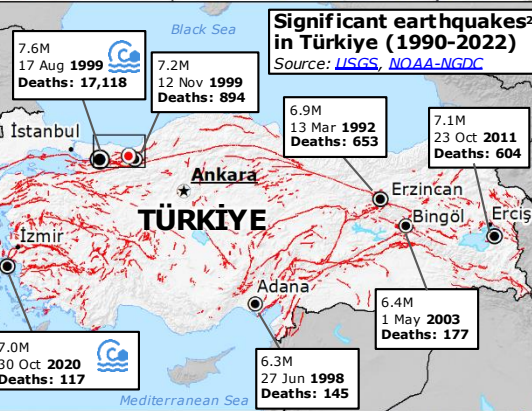
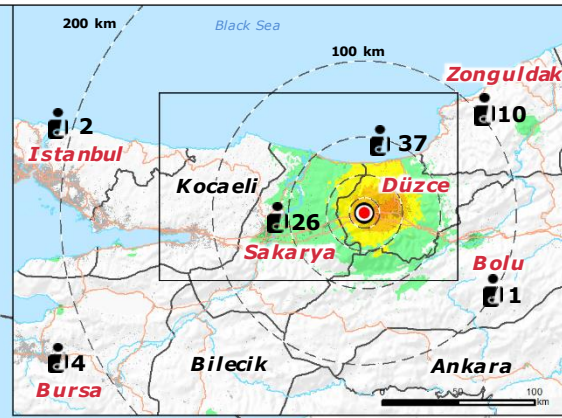
IMPACT OVERVIEW

80 Injured people

NATIONAL RESPONSE

2 234 Personnel **444** Vehicles

Source: [AEAD](#) as of 23 Nov at 14.05 UTC



Earthquake

- Main event (Red circle)
- Aftershocks of 23 Nov (Grey circle)
- Past earthquake events (Black circle)
- Focal mechanism (Red/white circle)

Modified Mercalli Scale intensity (MMI)
Source: [USGS](#)

VIII	(Severe shaking)
VII	(Very strong shaking)
VI	(Strong shaking)
V	(Moderate shaking)

Active faults (Red line)
Province with reported casualty (ABC)
GDACS Orange alert (Wave icon)
Earthquake-induced tsunami event (Wave icon)
Populated area (Grey square)
Province boundary (Dashed line)
Road (Red line)

© European Union, 2022. Map produced by the JRC. The boundaries and the names shown on this map do not imply official endorsement or acceptance by the European Union.

¹The Seismic Hazard Map depicts Peak Ground Acceleration with a 10% chance of exceedance in 50 years, corresponding to a return period of 475 years.
²Fatalities > 100

