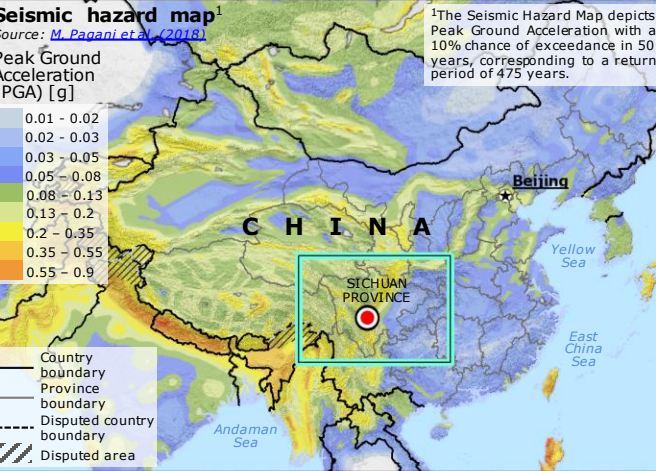


# China | 6.6 M Earthquake of 5 September



### IMPACT OVERVIEW

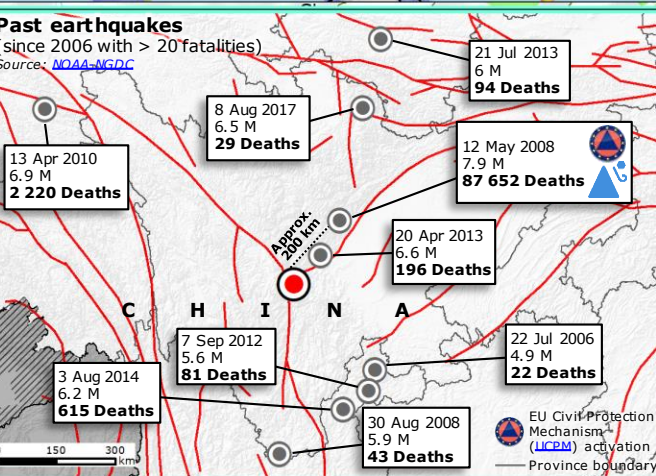
Source: *Government of Sichuan #1, #2 as of 6 Sep*

- 65** Fatalities
- 12** Missing people
- 248** Injured people
- > 50 000** Evacuated people

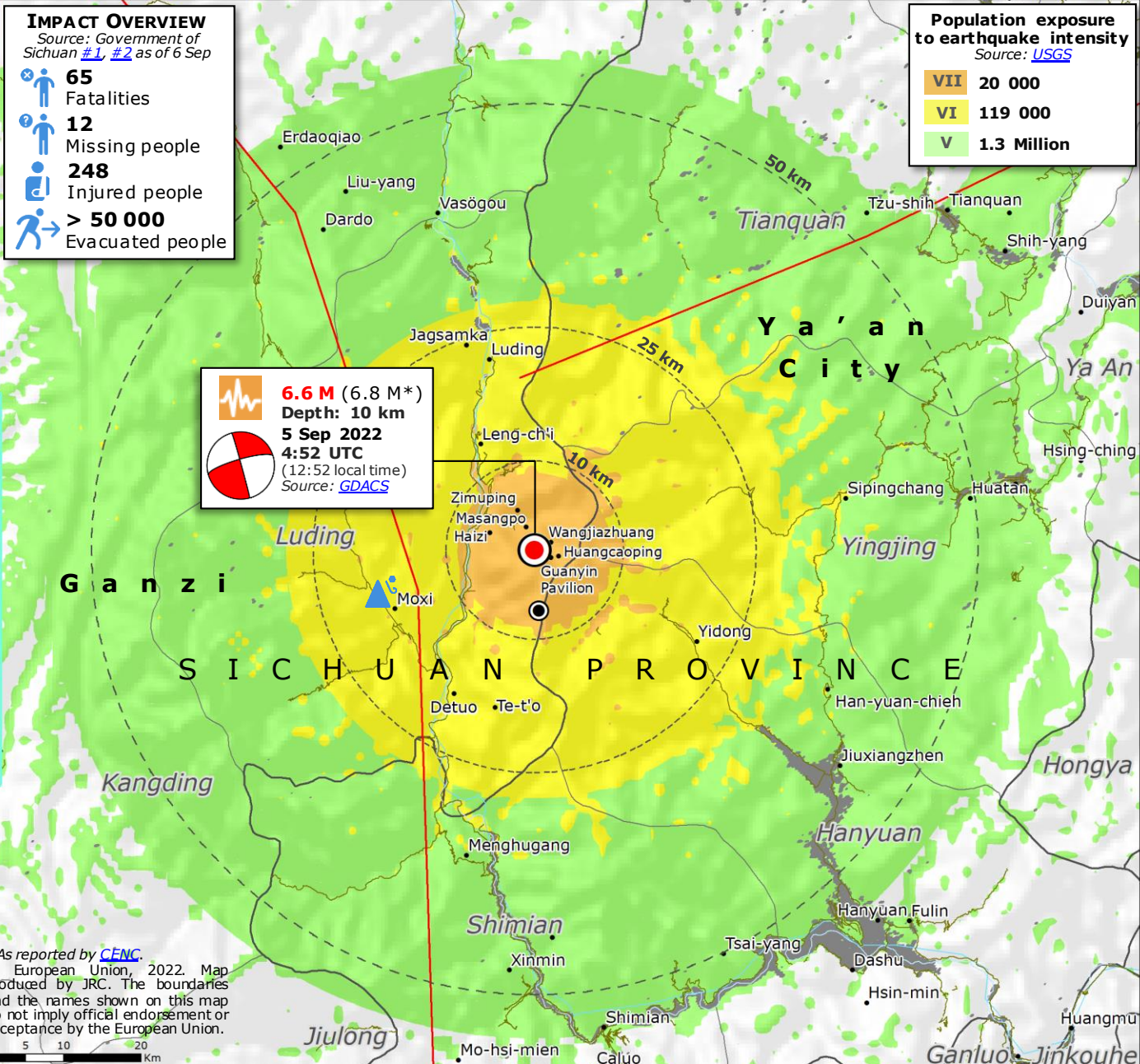
### Population exposure to earthquake intensity

Source: [USGS](#)

<b>VII</b>	<b>20 000</b>
<b>VI</b>	<b>119 000</b>
<b>V</b>	<b>1.3 Million</b>



**6.6 M (6.8 M\*)**  
**Depth: 10 km**  
**5 Sep 2022**  
**4:52 UTC**  
 (12:52 local time)  
 Source: [GDACS](#)



- Earthquake (EQ) epicentre  
Source: [GDACS](#), [USGS](#), [CENC](#)
- Focal mechanism  
Source: [USGS](#)
- 4.8 M aftershock  
Source: [GDACS](#), [USGS](#)
- Modified Mercalli Scale intensity (MMI)**  
Source: [GDACS](#), [USGS](#)
- VII (Very strong shaking)
- VI (Strong shaking)
- V (Moderate shaking)
- Faults  
Source: [Yang et al. 2017](#)
- Built-up  
Source: [JRC-GHSI](#)
- Roads  
Wu-ou-na
- County limit
- Prefecture limit
- EQ-induced landslide

\* As reported by [CENC](#).  
 © European Union, 2022. Map produced by JRC. The boundaries and the names shown on this map do not imply official endorsement or acceptance by the European Union.