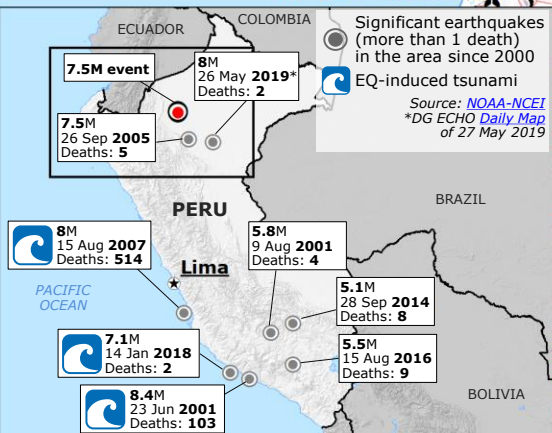
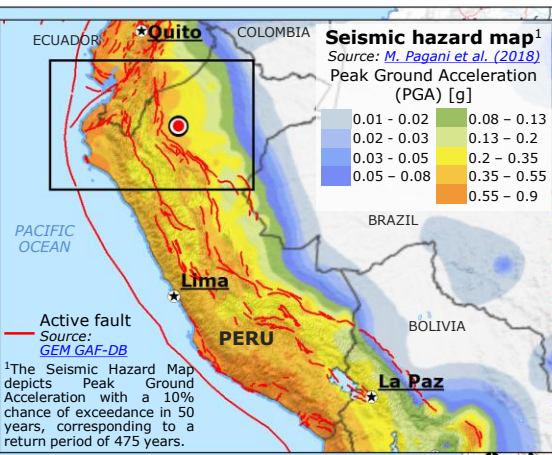


Peru | 7.5M Earthquake of 28 November



Earthquake (EQ)

- 7.5M event
Source: [GDACS](#), [USGS](#)
- Focal mechanism
Source: [USGS](#)

Modified Mercalli Scale intensity (MMI)
 Source: [GDACS](#), [USGS](#)

- VIII (Severe shaking)
- VII (Very strong shaking)
- VI (Strong shaking)
- V (Moderate shaking)

Reg

- Landslide event induced by earthquake
Source: [Government of Peru](#)
- Most affected Region in Peru
Source: [INDECI Peru](#)
- Built-up area
Source: [JRC GHSL](#)
- Main Road
- Region border
- Country border
- Main airport

Impact overview in Peru
 As of 29 Nov

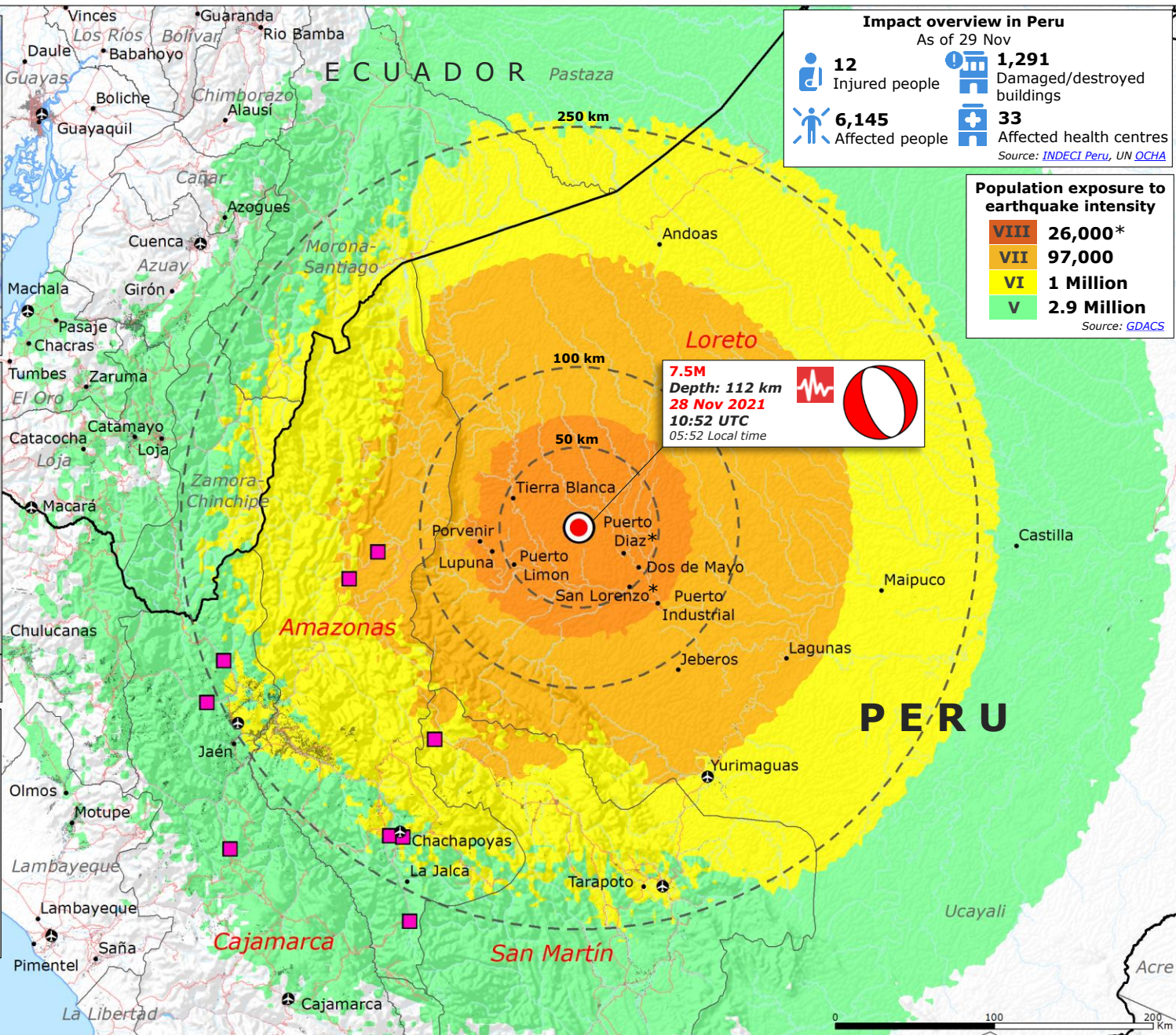
- 12** Injured people
- 1,291** Damaged/destroyed buildings
- 6,145** Affected people
- 33** Affected health centres

Source: [INDECI Peru](#), [UN OCHA](#)

Population exposure to earthquake intensity

VIII	26,000*
VII	97,000
VI	1 Million
V	2.9 Million

Source: [GDACS](#)



*Estimation of most affected populated places within MMI VIII (according to [GDACS](#)).
 © European Union, 2021. Map produced by JRC. The boundaries and the names shown on this map do not imply official endorsement or acceptance by the European Union.

