

# Greece (Crete) | 5.8ML Earthquake of 27 September

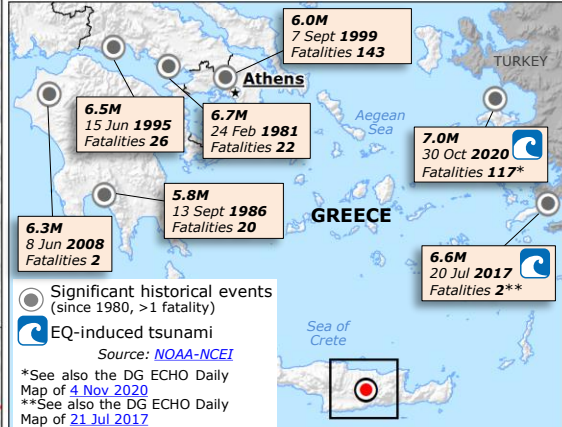
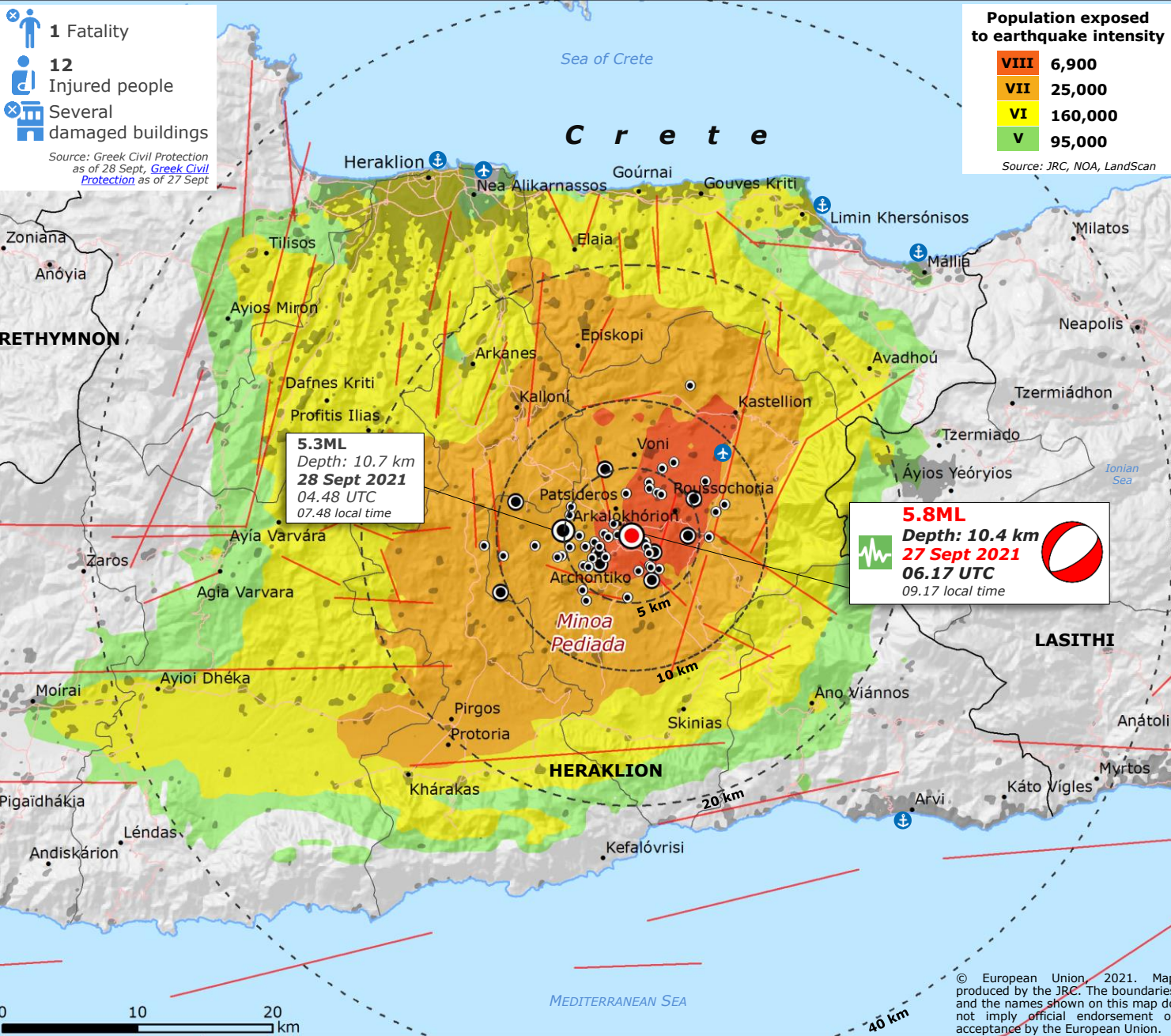
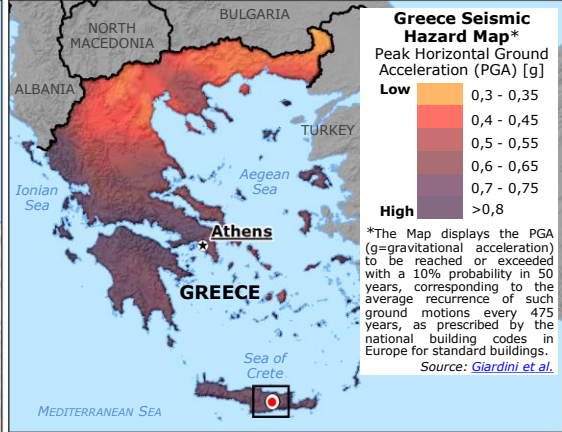
- 1 Fatality
- 12 Injured people
- Several damaged buildings

Source: Greek Civil Protection as of 28 Sept, [Greek Civil Protection](#) as of 27 Sept

**Population exposed to earthquake intensity**

VIII	6,900
VII	25,000
VI	160,000
V	95,000

Source: JRC, NOA, LandScan



**Earthquakes (EQ)**  
Source: NOA, NOA HSM

- Main event
- Aftershocks
- 5.3ML
- 4.1 - 5.0ML
- 3.0 - 4.0ML
- Focal mechanism

**Modified Mercalli Scale intensity**  
Source: NOA

- VIII Severe shaking
- VII Very strong shaking
- VI Strong shaking
- V Moderate shaking

**Tectonic Assessment**  
Sources: NOA, Institute of Geodynamics, Database of active faults

- Fault
- GDACS green alert
- Municipality under State of emergency
- Municipality limit
- Regional unit limit
- Road
- Built-up
- Source: JRC GHSL
- Airport
- Port/sea jetty

© European Union, 2021. Map produced by the JRC. The boundaries and the names shown on this map do not imply official endorsement or acceptance by the European Union.

