

Greece | 6.0M Earthquake of 3 March



Impact overview

as of 4 March

Damaged buildings

Damages to buildings have been reported. The official procedure for identifying the impact has begun. Most of the damage has been reported in the village of Mesochori, 6 km west from the epicenter.

Source: Greek Civil Protection

National response

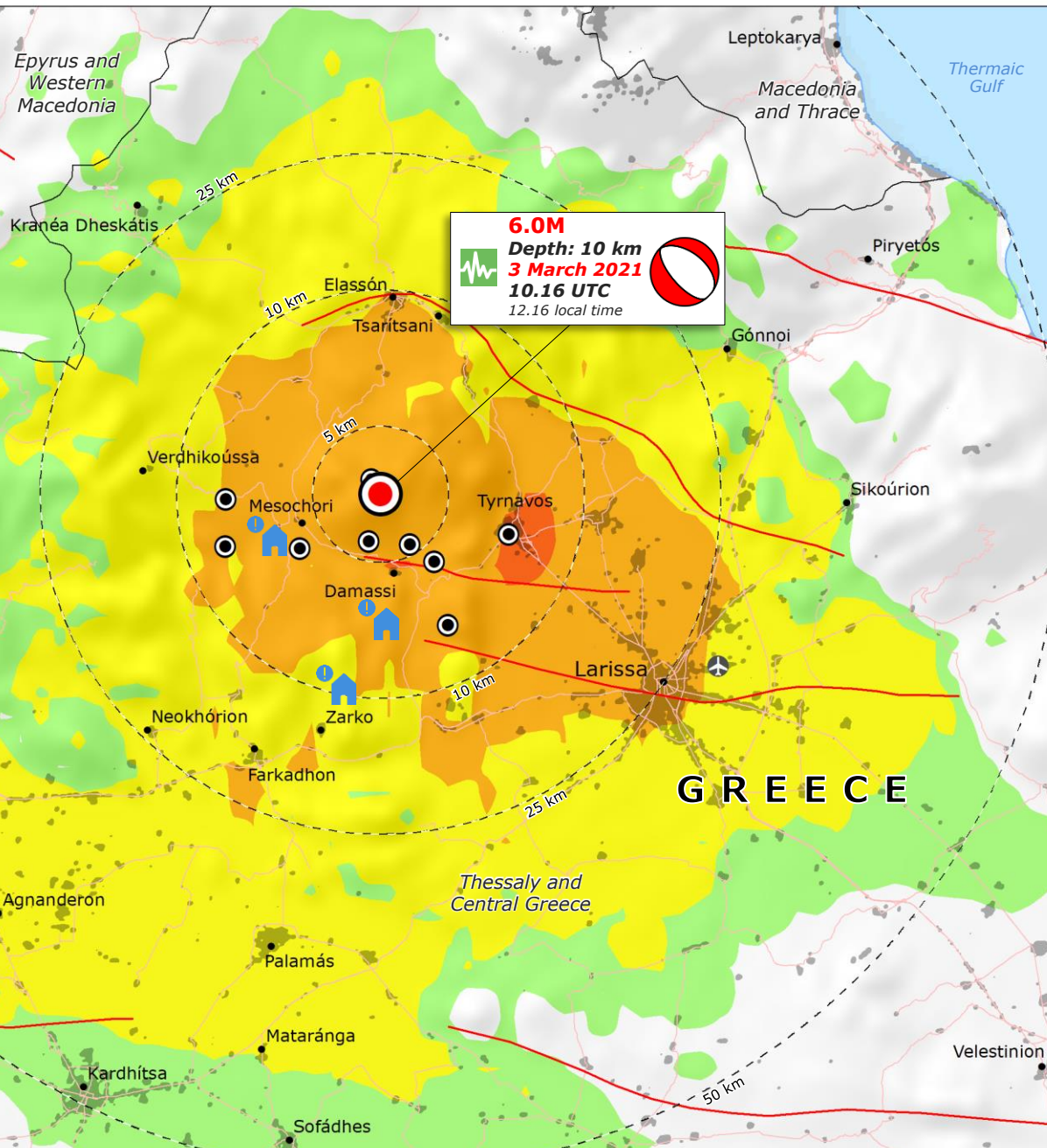
The Greek Civil Protection, regional authorities and armed forces provided more than **280 tents, 10 generators, 2,000 blankets, 200 sleeping bags, 500 beds**, and other material for the affected people.

Source: Greek Civil Protection

Population exposed to earthquake intensity

VIII	7,000
VII	168,000
VI	147,000
V	153,000

Source: USGS



6.0M
 Depth: 10 km
3 March 2021
 10.16 UTC
 12.16 local time

Earthquakes (EQ)

Source: [NOA](#), [GDACS](#), [USGS](#)

- Main event
- Aftershocks 4.3 - 5.2M
- Focal mechanism

Modified Mercalli Scale intensity

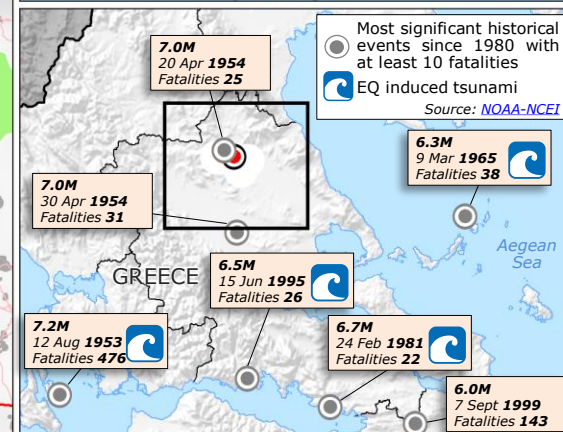
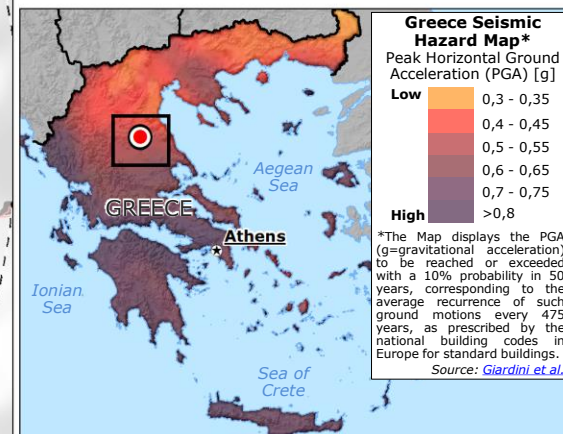
Source: [USGS](#)

- VIII Severe shaking
- VII Very strong shaking
- VI Strong shaking
- V Moderate shaking

Tectonic Assessment

Sources: [INGV](#) [EDSF](#)

- Fault
- GDACS [green](#) alert
- Region
- Main road
- Built-up
Source: [JRC](#) [GHSL](#)
- Airport



© European Union, 2021. Map produced by the JRC. The boundaries and the names shown on this map do not imply official endorsement or acceptance by the European Union.

