

# Philippines – 7.2 Earthquake | 26/06/2018

**GCCN - INSARAG - EXERCISE - GCCN - INSARAG - EXERCISE - GCCN - INSARAG - EXERCISE**

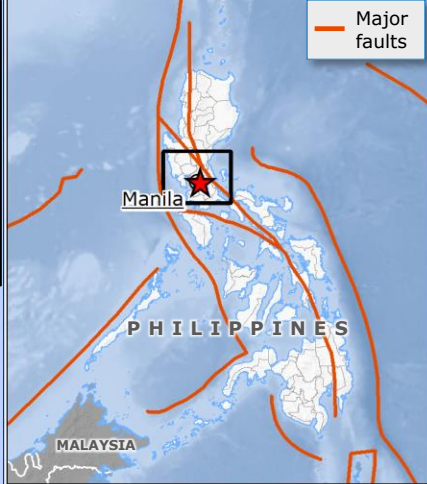
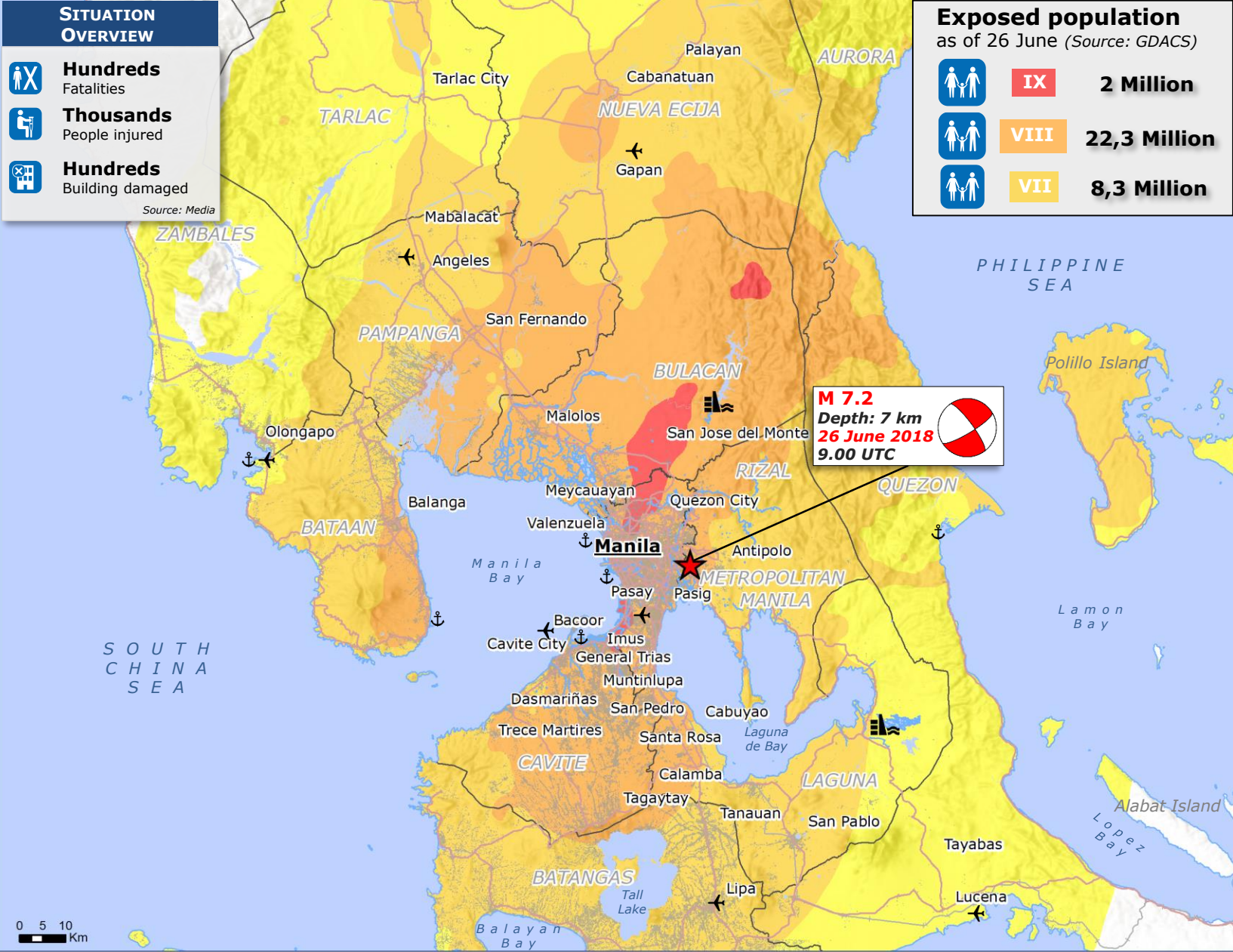
### SITUATION OVERVIEW

- Hundreds** Fatalities
- Thousands** People injured
- Hundreds** Building damaged

Source: Media

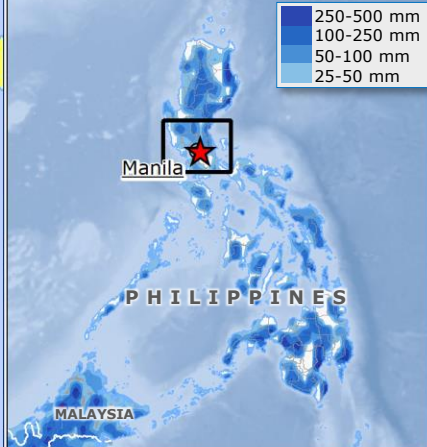
### Exposed population as of 26 June (Source: GDACS)

- IX** **2 Million**
- VIII** **22,3 Million**
- VII** **8,3 Million**



### 7-DAYS RAINFALL FORECAST

Source: NOAA-GFS



<b>7.2 M</b> Source: USGS	
<b>Modified Mercalli Scale (MMI)</b>	Province boundary
IX (Violent)	Roads
VIII (Severe)	Railways
VII (Very strong)	Airport
VI (Strong)	Port
Urban area	Dam

0 5 10 Km