

Philippines – 7.2 Mw Earthquake - 26/06/2018 | Situation: 27/06/2018

GCCN - INSARAG - EXERCISE - GCCN - INSARAG - EXERCISE - GCCN - INSARAG - EXERCISE - GCCN - INSARAG - EXERCISE - GCCN - INSARAG - EXERCISE - GCCN - INSARAG - EXERCISE

SITUATION OVERVIEW

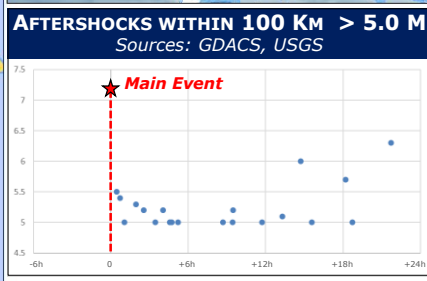
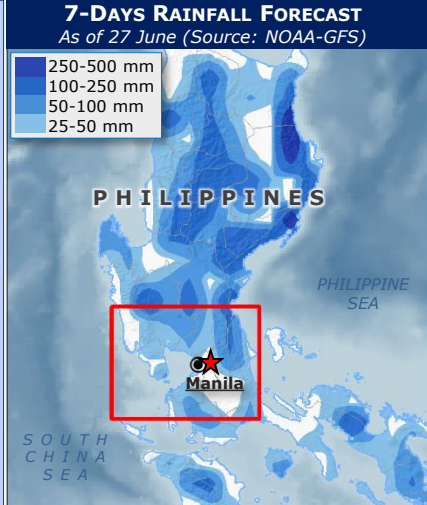
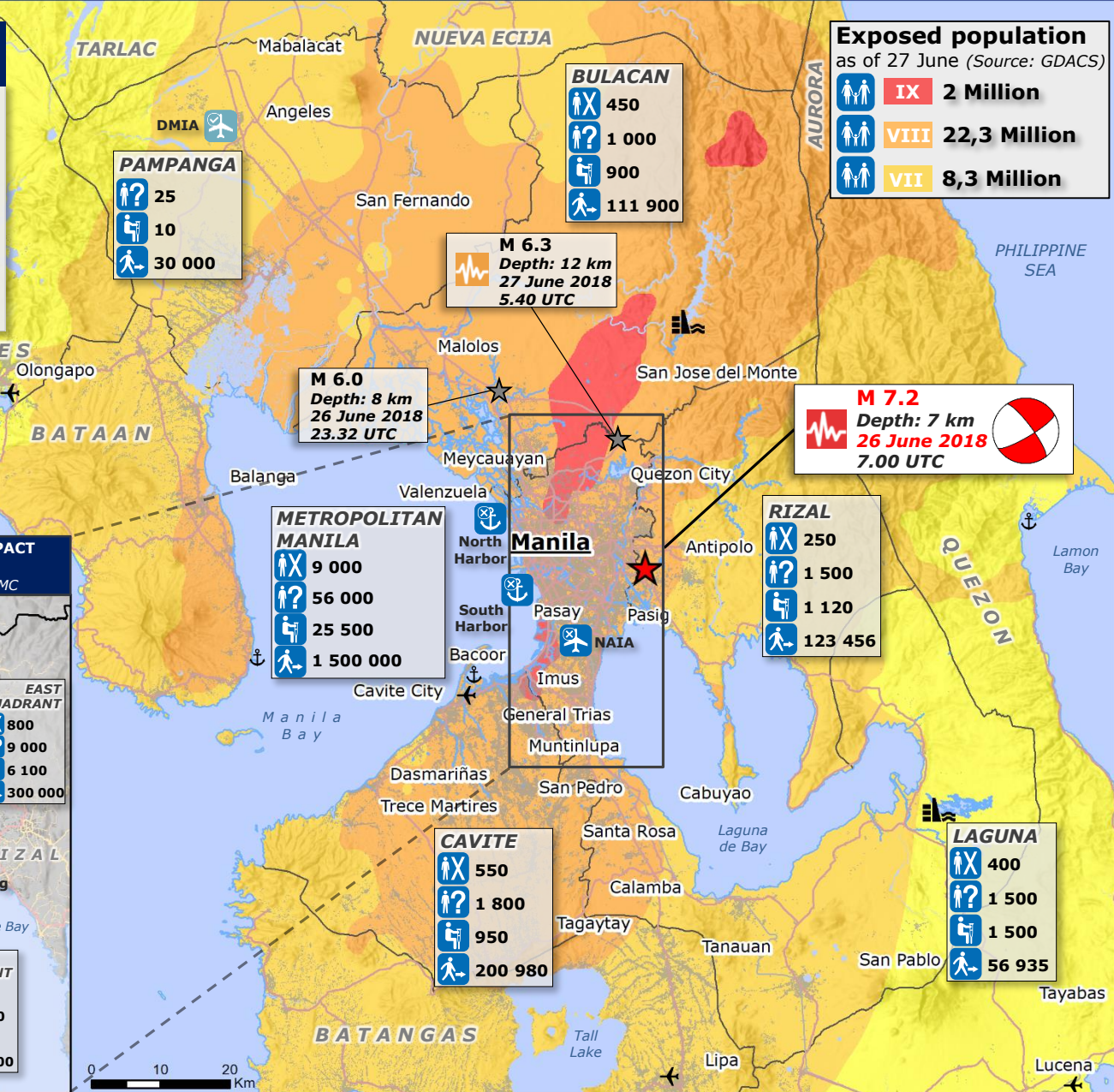
As of 27 June
Sources: OCHA, INSARAG, NDRRMC

- 10 650** Fatalities
- 29 980** People injured
- 61 825** Missing
- 2 023 271** Displaced
- Thousands** Buildings damaged

METROPOLITAN MANILA IMPACT

As of 27 June
Sources: OCHA, INSARAG, NDRRMC

QUADRANT	Fatalities	Injured	Missing	Displaced
NORTH QUADRANT	2 200	17 000	3 700	350 000
EAST QUADRANT	800	9 000	6 100	300 000
WEST QUADRANT	1 500	10 000	7 700	500 000
SOUTH QUADRANT	4 500	20 000	8 000	350 000



Earthquake (Source: USGS)

- 7.2 M** (Red star icon)
- 6 - 7 M** (Grey star icon)

GDACS Alert

- Red Alert** (Red star icon)
- Orange Alert** (Orange star icon)

Aftershocks

- 6 - 7 M** (Grey star icon)

Modified Mercalli Scale (MMI)

- IX (Violent)** (Red)
- VIII (Severe)** (Orange)
- VII (Very strong)** (Yellow)
- VI (Strong)** (Light yellow)

Legend

- Province boundary** (Black line)
- Roads** (Yellow line)
- Railways** (Black line with cross-ticks)
- Other airport** (Black airplane icon)
- Other port** (Black anchor icon)
- Dam** (Black dam icon)
- Urban area** (Grey shaded area)
- Damaged airport** (Airplane icon with red X)
- Operational airport** (Green airplane icon)
- Damaged port** (Anchor icon with red X)